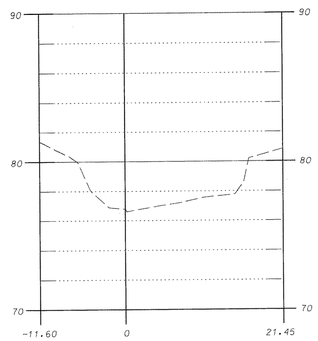


SETION 1 (2004)
2+86.85
SCALE: HORZ. 1" = 10'
VERT. 1" = 5'

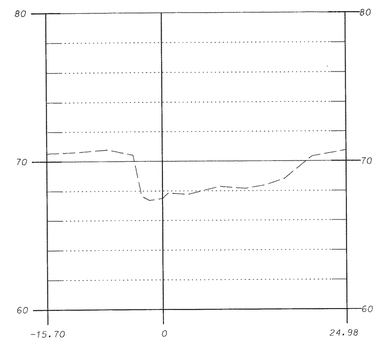


SETION 2 (2004)
8+89.80
SCALE: HORZ. 1" = 10'
VERT. 1" = 5'

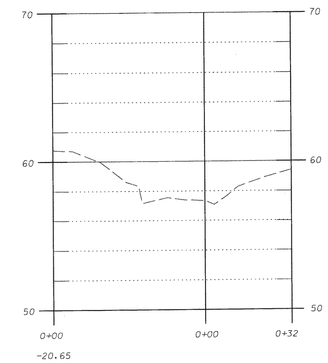


SETION 3 (2004)
16+84.41
SCALE: HORZ. 1" = 10'
VERT. 1" = 5'

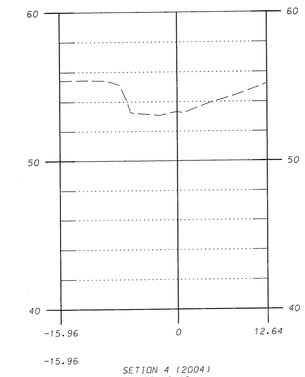


SETION 4 (2004)
22+12.19
SCALE: HORZ. 1" = 10'
VERT. 1" = 5'

## CROSS SECTIONS

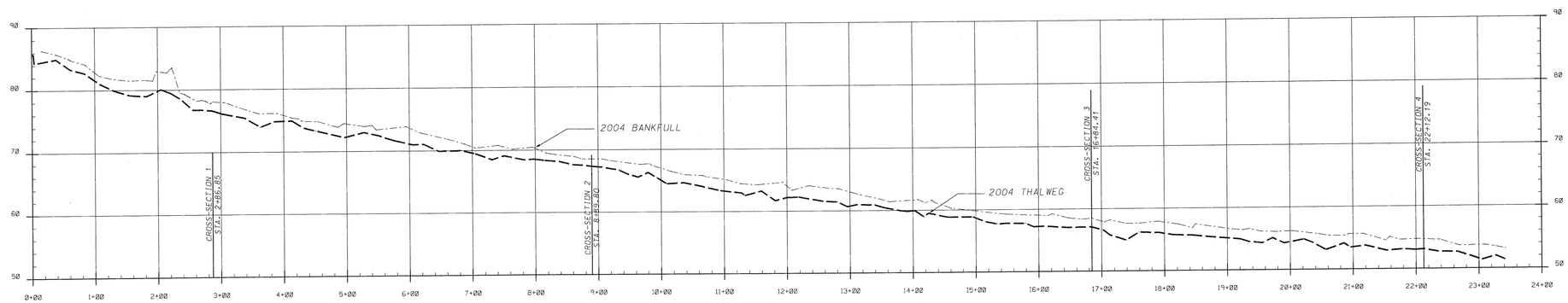


## PROFILE

SCALE: HORZ. 1" = 100'
VERT. 1" = 10'

DATES OF FIELD SURVEY: MARCH 2, 2004 AND MARCH 11, 2004

| Revisions | HARFORD COUNTY, MARYLAND |
|---|---|
| | WEXFORD - 2004 STREAM DATA |
| | Drawn By : JLM/CADD — Contract No : |
| | Designed By : — Scale : AS SHOWN |
| | Reviewed By : — Sheet 1 Of 1 |
| | Date : MAY 16, 2005 — SCALE : 1 inch |

H.C.G. Dwg. No.

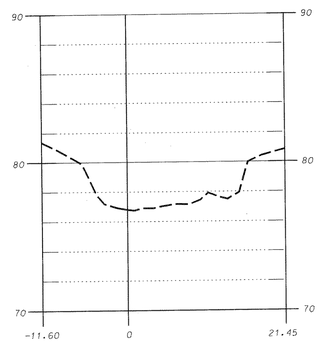


SETION 1 (2003)
2+86.85
SCALE: HORZ. 1" = 10'
VERT. 1" = 5'

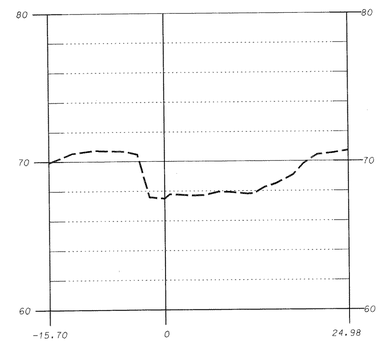


SETION 2 (2003)
8+89.80
SCALE: HORZ. 1" = 10'
VERT. 1" = 5'

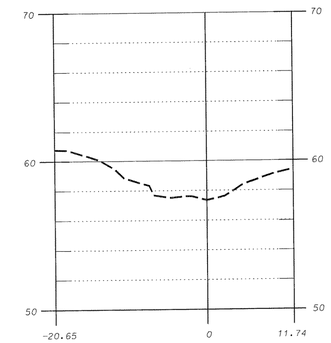


SETION 3 (2003)
16+84.41
SCALE: HORZ. 1" = 10'
VERT. 1" = 5'

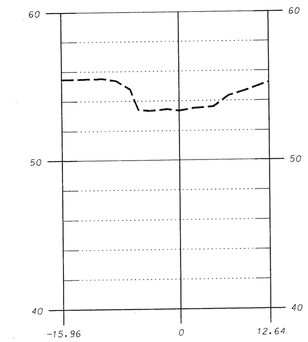


SETION 4 (2003)
22+12.19
SCALE: HORZ. 1" = 10'
VERT. 1" = 5'

## CROSS SECTIONS

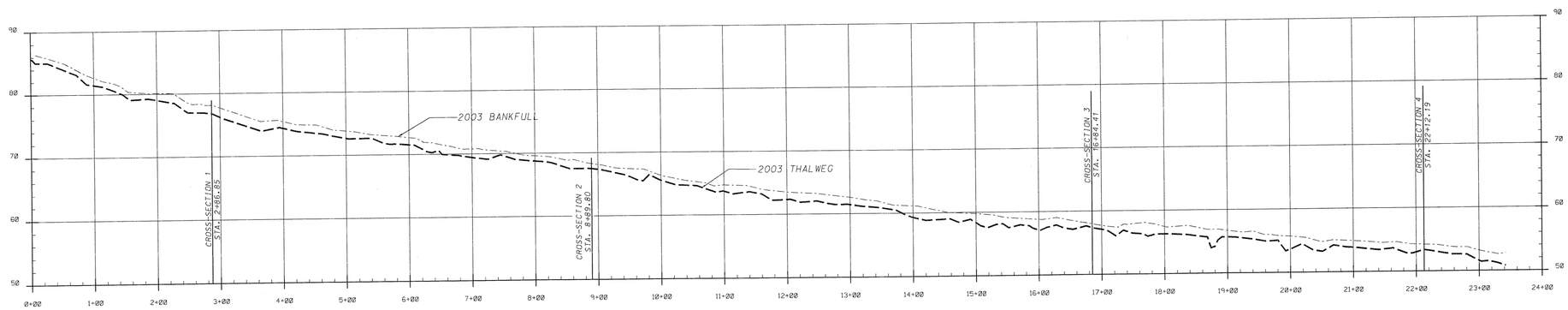


## PROFILE

SCALE: HORZ. 1" = 100'
VERT. 1" = 10'

DATES OF FIELD SURVEY: APRIL 25, 2003, APRIL 28, 2003 AND APRIL 29, 2003

| Revisions | HARFORD COUNTY, MARYLAND |
|---|---|
| | WEXFORD - 2003 STREAM DATA |
| | Drawn By : JLM/CADD<br>Designed By :<br>Reviewed By : |
| | Contract No :<br>Scale : AS SHOWN<br>Sheet 1 Of 1<br>Date : MAY 16, 2005<br>SCALE : 1 INCH |

H.C.G. Dwg. No.