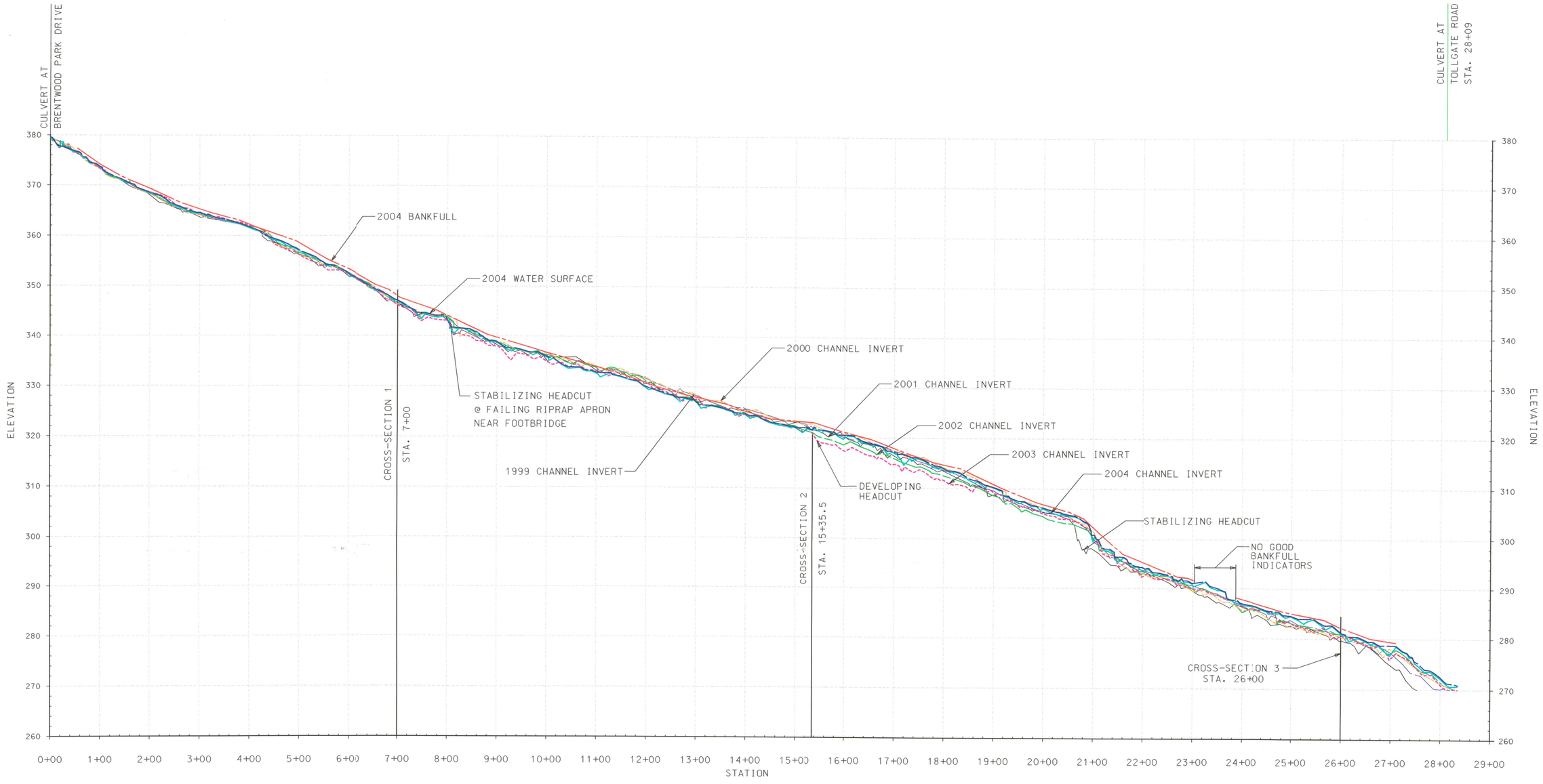

PROFILE

SCALE: HOR. 1" = 100'
VERT. 1" = 10'

LEGEND

- 1999 CHANNEL INVERT
- 2000 CHANNEL INVERT
- 2001 CHANNEL INVERT
- 2002 CHANNEL INVERT
- 2003 CHANNEL INVERT
- 2004 CHANNEL INVERT
- 2004 WATER SURFACE
- 2004 BANKFULL

DATE	REVISION	BY

DRAWING COMPLETED

HARFORD COUNTY MARYLAND		THALWEG PROFILE	PHYSICAL STREAM ASSESSMENT TOLLGATE ROAD TO BRENTWOOD PARK DRIVE	KCI TECHNOLOGIES Engineers Planners Scientists Construction Managers www.kci.com	DESIGNED SBL TRACED JS CHECKED MSR

ELECT. DIST. NO. | TAX MAP POSITION SHEET | SHEET NO. 2 OF 2 | J.O. 01-03131B | FILES

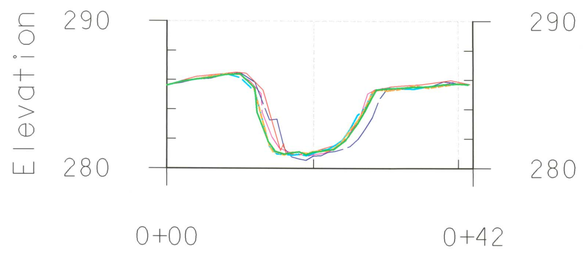

SECTION 3
STA. 26+00

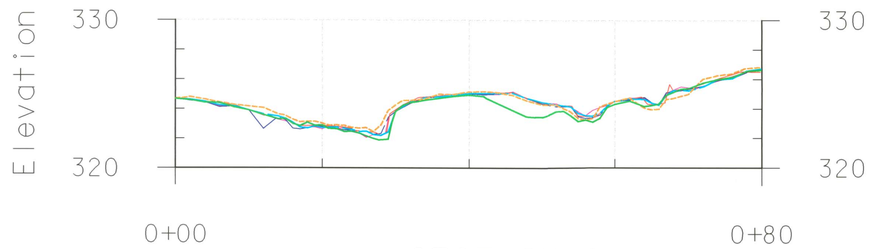

SECTION 2
15+35.5

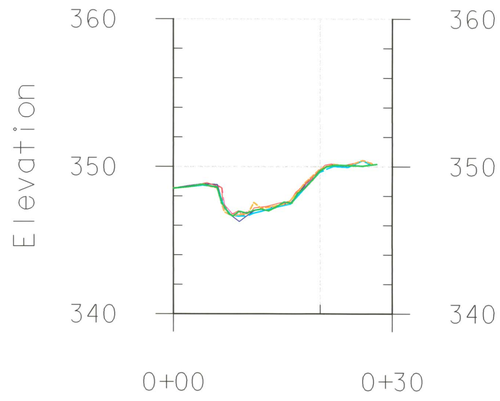

SECTION 1
STA. 7+00

LEGEND

- 1999 CROSS-SECTION
- 2000 CROSS-SECTION
- 2001 CROSS-SECTION
- 2002 CROSS-SECTION
- 2003 CROSS-SECTION
- 2004 CROSS-SECTION

SCALE: HOR. 1" = 10'
VERT. 1" = 5'

DATE	REVISION	BY

DRAWING COMPLETED

HARFORD COUNTY MARYLAND	CROSS-SECTIONS	PHYSICAL STREAM ASSESSMENT TOLLGATE ROAD TO BRENTWOOD PARK DRIVE	KCI TECHNOLOGIES www.kci.com	DESIGNED SBL TRACED JS CHECKED MSR	ELECT. DIST. NO. TAX MAP POSITION SHEET SHEET NO. 1 OF 2 J.O. 01-03131B FILES

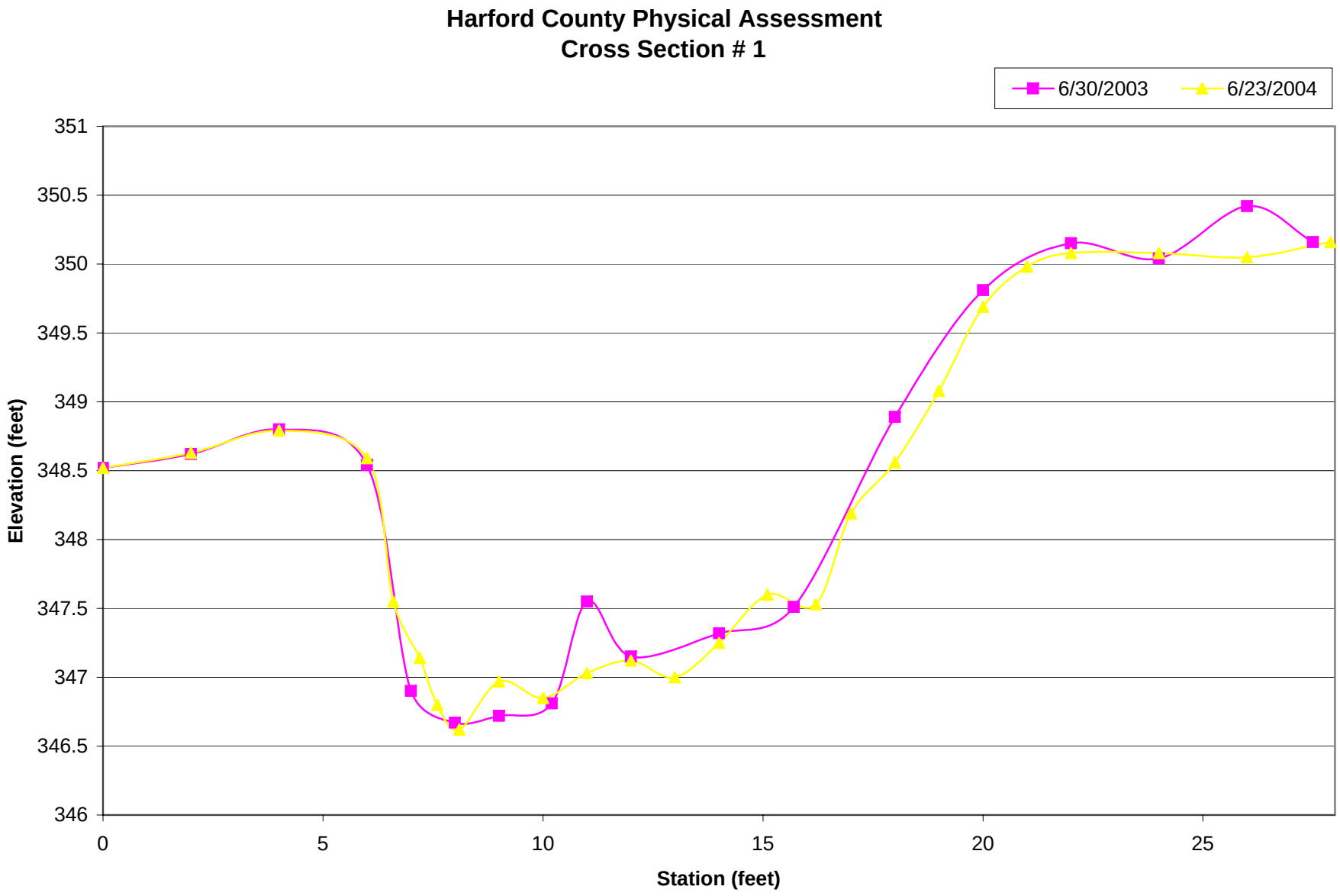
Harford County Physical Assessment
Cross Section # 1
6/30/2003
6/23/2004
351
350.5
350
349.5
349
348.5
348
347.5
347
346.5
346
Elevation (feet)
0
5
10
15
20
25
Station (feet)

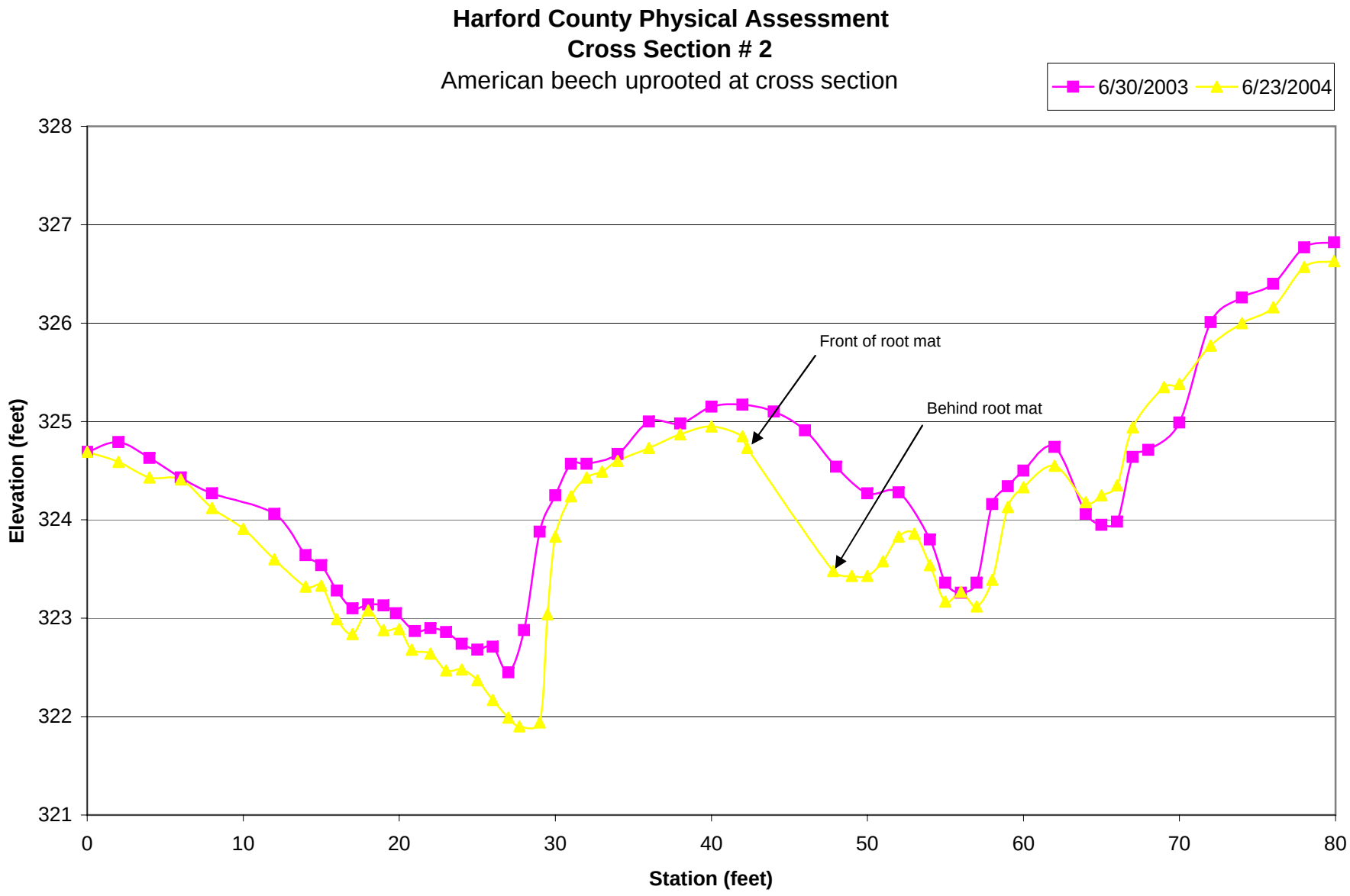
Harford County Physical Assessment
Cross Section # 2
American beech uprooted at cross section
6/30/2003
6/23/2004
Front of root mat
Behind root mat
Elevation (feet)
Station (feet)
328
327
326
325
324
323
322
321
0
10
20
30
40
50
60
70
80

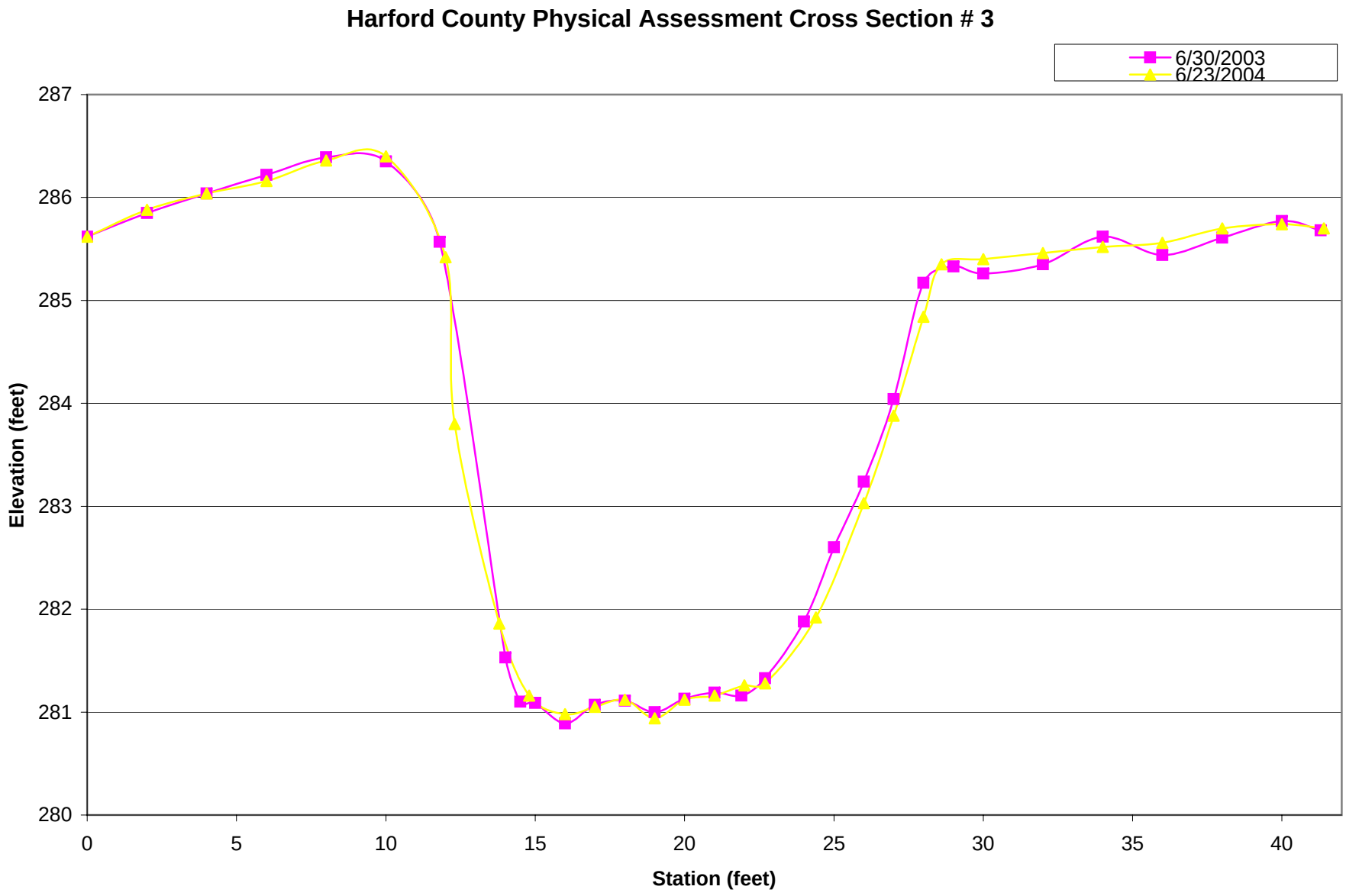
Harford County Physical Assessment Cross Section # 3
6/30/2003
6/23/2004
287
286
285
284
283
282
281
280
Elevation (feet)
0
5
10
15
20
25
30
35
40
Station (feet)