Ride Along with Harford Transit LINK:
Ride the Bus with Confidence

David R. Craig
Harford County Executive
Elizabeth S. Hendrix
Director, Dept. of Community Services

Harford Transit Link
Harford County Department of Community Services
www.harfordtransitlink.org
410-612-1621

This document available in alternative format by request. Reasonable accommodations for individuals with disabilities will be provided upon request; please notify the Harford County Disabilities Coordinator at least 5 business days prior to the event. The Harford County Disabilities Coordinator can be reached at 410-638-3373 (voice/tty) or disability@harfordcountymd.gov.

David Craig Video

Before We Get Started

www.

LINK
HARFORDTRANSITLINK.ORG

Purpose of this workshop

- To provide information about Harford Transit LINK services;
- To teach basic travel skills; and
- To prepare and support staff to help County residents use Harford Transit services.

Outcomes

- **Learn about Harford Transit LINK services;**
- **Learn how to use schedules; and**
- **Hopefully, you’ll take the bus!**

Why Don’t We Ride the Bus?

- System-wide Barriers
- Attitudinal Barriers
- Individual Travel Limitations

LINK
HARFORDTRANSITLINK.ORG

RIDE GUIDE

Rider Information
How to Ride
System Map

410-612-1620
www.harfordtransitlink.org
Effective March, 2012

Harford Transit Link
Harford County Department of Community Services
410-612-1621
hcts@harfordcountymd.gov
www.harfordtransitlink.org

Harford Transit Link

The Basics

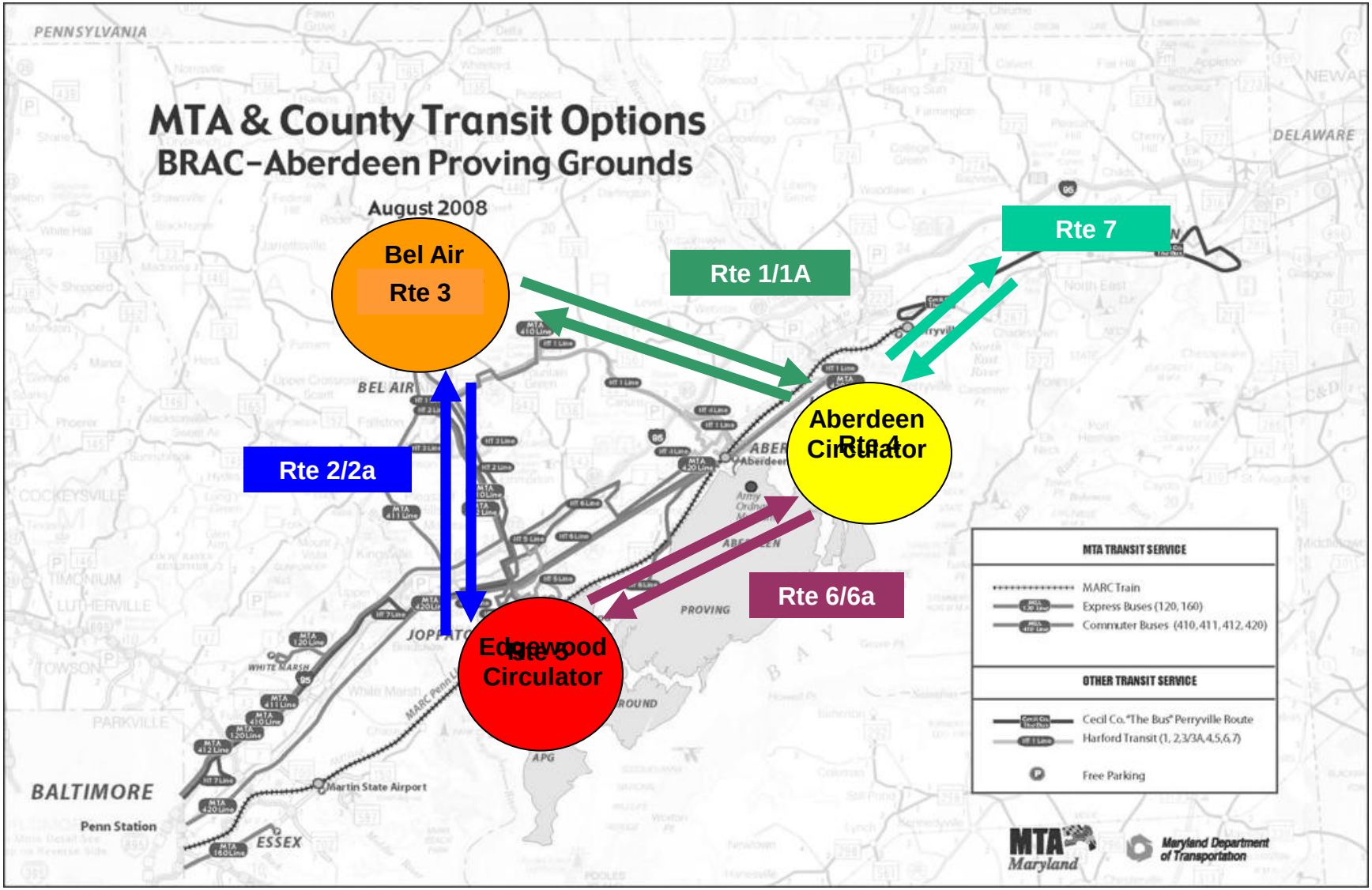

Harford Transit Link
Ride Guide

- Planning Your Trip
- Boarding and Exiting the Bus
- Transferring

Harford Transit Link
The Basics

- **Bus Stops**
- **Flag Stops**
- **Fares**

Harford Transit Link
The Basics

Additional Services

- Demand Response
- Americans with Disabilities Act (ADA) Paratransit
- New Freedom Extended Service
- Fares

The Schedule

Communities Served

FARE POLICY
Each of the below is one way
General Public.....$1.00
Persons age 60 and over (with a Medicare card or other ID indicating age).....$0.50
Persons with Disabilities (who have a Harford Transit half-fare card or ADA certification).....$0.50

DEMAND RESPONSE & PARATRANSIT SERVICE FARES
Demand Response Service Fares (Including ADA Paratransit Service Fares).....$2.00
Persons 60 and over traveling only to Harford County Senior Activity Centers.....$1.00

SPECIAL FARE PROVISIONS
Transfers apply to fixed routes only. A passenger may obtain a free transfer to connect from one fixed route to another, upon paying for the original fare. Transfers can only be used on the day of issue and at designated transfer points. ***Please ask for a Transfer when you board the bus.***

12 Ride Passes apply to fixed routes only. A passenger may obtain a 12 Ride Pass for:
General Public.....$10.00
Persons age 60 and over (documented by a Medicare card or other ID indicating age).....$5.00
Persons with Disabilities (must present a half fare card) $5.00

Children under the age of 3 ride free.

Harford Transit Link provides services in accordance with the Americans with Disabilities Act of 1990. Buses are wheelchair accessible. This service is provided by Harford Transit for the General Public and is approved for operation by the Maryland Public Service Commission Carrier Number 337.

TITLE VI OF THE CIVIL RIGHTS ACT OF 1964
Harford Transit's Policy Statement
The Harford Transit assures full compliance with Title VI of the Civil Rights Act of 1964 and related statutes and regulations in all programs and activities.

Title VI of the Civil Rights Act requires that no person in the United States shall, on the grounds of race, color, or national origin, be excluded from participation in, be denied the benefits of, or be otherwise subjected to discrimination under any program or activity of the Harford Transit. Related nondiscrimination statutes also prohibit discrimination based on sex, age, and disability.

If you have any questions, concerns, complaints or would like additional information regarding Title VI, please contact the Harford County Human Relations Office: 410-638-3150

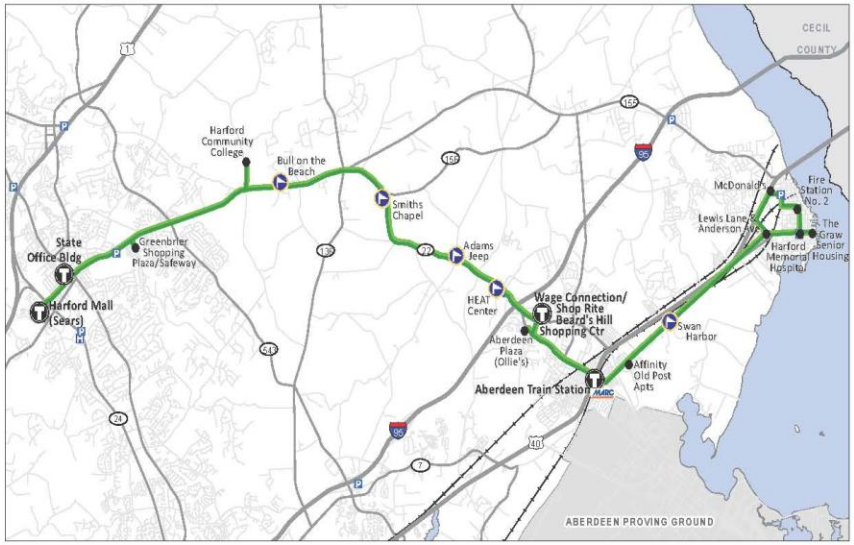

Bus Route 1
Bus Route 1A
Bus Stop
Bus Transfer Stop
Flag Stop
Call 410-612-1620 for pick up
Park & Ride
Hospital
MARC Train Rail Station

INFORMATION
410-612-1621 or 410-838-2562
410-612-1643 tty
Fax: 410-679-7346
E-mail: hcts@harfordcountymd.gov

Office Hours:
Monday-Friday
5am-7pm

Or visit our web site for more information, including copies of our route maps, schedules, and latest rider information.
www.harfordtransitlink.org

WELCOME ABOARD the public transportation services operated by Harford Transit Link. Harford Transit Link provides public transit, demand response and paratransit service, and commuter assistance.

This document available in alternative format upon request.

David R. Craig
Harford County Executive
Elizabeth S. Hendrix
Director, Dept. of Community Services

GREEN LINE
ROUTE 1/1A
HAVRE DE GRACE, ABERDEEN, BEL AIR

LINK
HARFORDTRANSITLINK.ORG

Your Link to Harford County

HARFORD COUNTY MARYLAND

410-612-1620
www.harfordtransitlink.org
Effective May, 2011

Harford Transit Link
Harford County Department of Community Services
410-612-1621
hcts@harfordcountymd.gov
www.harfordtransitlink.org

The Schedule

Green Line - Route 1 — Havre de Grace to Bel Air

BUS NUMBER/COLOR	1	1A	1	1A	1	1A	1	1A	1	1A	1	1A	1
BUS STOP	AM	AM	AM	AM	AM	AM/PM	AM/PM	PM	PM	PM	PM	PM	PM
Harford Memorial Hospital *(Union Ave & Revolution St)*	--	--	6:30	7:25	9:05	9:52	11:30	12:03	1:50	2:31	3:57	5:00	6:25
The Graw Senior Housing *(100 Revolution St)*	--	--	6:33	7:27	9:07	9:55	11:32	12:05	1:52	2:33	3:59	5:02	6:27
Fire Station No. 2 *(Pennington Ave & Union Ave)*	--	--	6:36	7:31	9:10	9:58	11:35	12:08	1:55	2:35	4:02	5:05	6:30
McDonalds *(Legion Dr & Otsego St)*	--	--	6:40	7:37	9:14	10:03	11:40	12:12	2:00	2:40	4:08	5:11	6:34
Lewis Lane & Anderson Ave	--	--	6:45	7:42	9:18	10:08	11:44	12:16	2:05	2:45	4:13	5:16	
Affinity Old Post Apts *(Old Post Rd & Michael Ln)*	--	--	6:56	7:48	9:24	10:14	11:50	12:20	2:10	2:50	4:18	5:21	
T Aberdeen Train Station *(Route 40)*	--	--	7:05	7:57	9:33	10:21	11:53	12:30	2:15	3:00	4:24	5:28	
Aberdeen Plaza (Ollie's) *(W. Bel Air Ave)*	--	--	--	8:02	9:37	10:26	11:59	12:33	2:20	3:06	4:30	5:35	
T Wage Connection/Shop-Rite - Beard's Hill Shopping Ctr	--	--	7:17	8:06	9:42	10:30	12:04	12:37	2:25	3:11	4:35	5:40	
Harford Community College *(Joppa, Fallston & Aberdeen Halls)*	--	--	7:26	8:18	9:51	10:42	12:16	12:50	2:37	3:24	4:44	5:57	
Greenbrier Shopping Plaza/Safeway *(Brierhill Dr off Rt 22)*	--	--	7:31	8:23	9:56	10:48	12:21	12:55	2:42	3:30	4:50	6:04	
T Harford Mall Bus Stop (Sears) *(696 Baltimore Pike)*	--	--	7:40	8:30	10:05	11:00	12:30	1:05	2:50	3:38	5:00	6:11	

Light Green Line - Route 1A — Bel Air to Havre de Grace

T Harford Mall Bus Stop (Sears) *(696 Baltimore Pike)*	--	6:15	7:45	8:32	10:15	11:00	12:30	1:27	2:50	3:45	5:20
T State Office Bldg *(Pennsylvania Ave near Bond St)*	--	6:21	7:53	8:38	10:20	11:05	12:38	1:32	2:55	3:50	5:28
Greenbrier Shopping Plaza/Safeway *(Brierhill Dr off Rt 22)*	--	6:27	8:00	8:45	10:25	11:12	12:45	1:38	3:02	3:55	5:36
Harford Community College *(Joppa, Fallston & Aberdeen Halls)*	--	--	8:10	8:52	10:35	11:20	12:50	1:44	3:07	4:00	5:41
T Wage Connection/Shop-Rite - Beard's Hill Shopping Ctr	--	6:50	8:30	9:04	10:50	11:30	1:05	1:55	3:19	4:13	5:53
Aberdeen Plaza (Ollie's) *(W. Bel Air Ave)*	--	6:54	8:34	9:08	10:54	11:34	1:08	1:58	3:22	4:17	5:58
T Aberdeen Train Station *(Route 40)*	6:15	7:00	8:42	9:15	11:00	11:41	1:15	2:07	3:27	4:24	6:10
Affinity Old Post Apts *(Old Post Rd & Michael Ln)*	6:19	7:05	8:47	9:20	11:05	11:46	1:20	2:11	3:31	4:28	6:14
Lewis Lane & Anderson Ave	6:25	7:11	8:53	9:26	11:13	11:53	1:27	2:17	3:37	4:34	6:20
Harford Memorial Hospital *(Union Ave & Revolution St)*	6:29	7:15	8:55	9:30	11:20	12:00	1:35	2:21	3:42	4:44	6:25

Harford County Department of Community Services • Harford Transit Link

Operating Hours:
6:15 AM - 6:34 PM
Monday - Friday
(except County holidays);
Round Trip: approx. 2 hours

T Transfers may be made at: **Harford Mall** and the **State Office Building** to the **Blue Lines (Route 2/2A)** and the **Orange Line (Route 3)**; the **Aberdeen Train Station** to the **Yellow Line (Route 4)** and **Purple Lines (Route 6/6A)**; and **Wage Connection/Shop-Rite at Beard's Hill Shopping Ctr** to the **Yellow Line (Route 4)**. *Ask Driver for Transfer upon boarding.* Call for Flag Stop, 410-612-1620, at least 30 minutes prior to time listed at previous stop. *Times listed are departure times unless otherwise marked. Times are approximate and may vary slightly due to deviation of routes, weather and traffic. Please arrive at your stop at least five (5) minutes prior to time listed on schedule.*

rev 5/11

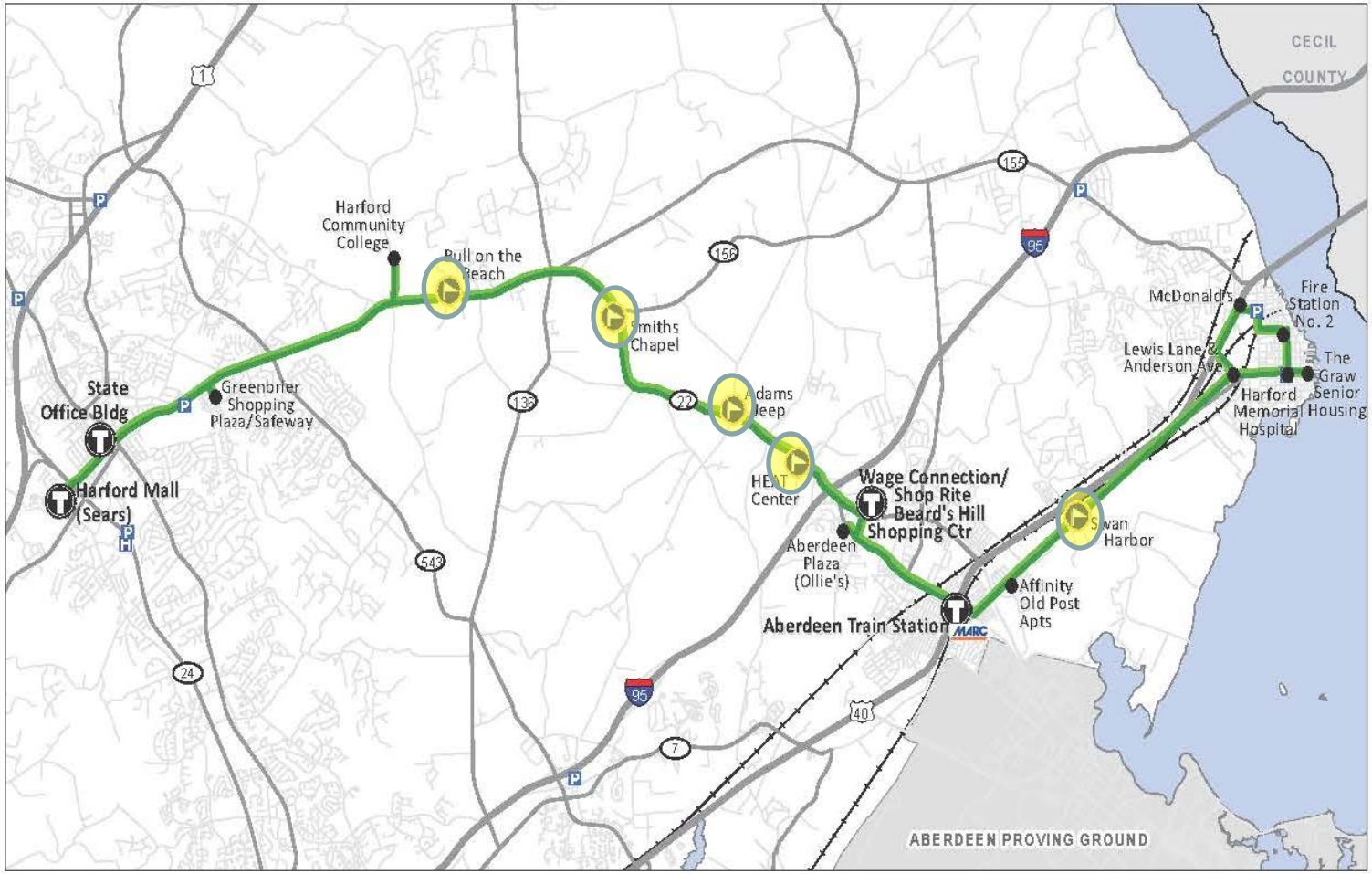

Bus Route 1

Bus Route 1A

Bus Stop

Bus Transfer Stop

Flag Stop

Call 410-612-1620 for pick up

Park & Ride

Hospital

MARC Train Rail Station

Exercise #1
Use The Schedule to Plan a Trip

Plan a one way trip from the Harford Mall to Harford Memorial Hospital for a 2pm appointment

GREEN LINE
ROUTE 1/1A
HAVRE DE GRACE, ABERDEEN, BEL AIR

GREEN LINE - ROUTE 1 — HAVRE DE GRACE TO BEL AIR

BUS NUMBER/COLOR	1	1A	1	1A	1	1A	1	1A	1	1A	1	1A	1
BUS STOP	AM	AM	AM	AM	AM	AM/PM	AM/PM	PM	PM	PM	PM	PM	PM
Harford Memorial Hospital *(Union Ave & Revolution St)*	--	--	6:30	7:25	9:05	9:52	11:30	12:03	1:50	2:31	3:57	5:00	6:25
The Graw Senior Housing *(100 Revolution St)*	--	--	6:33	7:27	9:07	9:55	11:32	12:05	1:52	2:33	3:59	5:02	6:27
Fire Station No. 2 *(Pennington Ave & Union Ave)*	--	--	6:36	7:31	9:10	9:58	11:35	12:08	1:55	2:35	4:02	5:05	6:30
McDonalds *(Legion Dr & Otsego St)*	--	--	6:40	7:37	9:14	10:03	11:40	12:12	2:00	2:40	4:08	5:11	6:34
Lewis Lane & Anderson Ave	--	--	6:45	7:42	9:18	10:08	11:44	12:16	2:05	2:45	4:13	5:16	
Affinity Old Post Apts *(Old Post Rd & Michael Ln)*	--	--	6:56	7:48	9:24	10:14	11:50	12:20	2:10	2:50	4:18	5:21	
T Aberdeen Train Station *(Route 40)*	--	--	7:05	7:57	9:33	10:21	11:53	12:30	2:15	3:00	4:24	5:28	
Aberdeen Plaza (Ollie's) *(W. Bel Air Ave)*	--	--	--	8:02	9:37	10:26	11:59	12:33	2:20	3:06	4:30	5:35	
T Wage Connection/Shop-Rite - Beard's Hill Shopping Ctr	--	--	7:17	8:06	9:42	10:30	12:04	12:37	2:25	3:11	4:35	5:40	
Harford Community College *(Joppa, Fallston & Aberdeen Halls)*	--	--	7:26	8:18	9:51	10:42	12:16	12:50	2:37	3:24	4:44	5:57	
Greenbrier Shopping Plaza/Safeway *(Brierhill Dr off Rt 22)*	--	--	7:31	8:23	9:56	10:48	12:21	12:55	2:42	3:30	4:50	6:04	
T Harford Mall Bus Stop (Sears) *(696 Baltimore Pike)*	--	--	7:40	8:30	10:05	11:00	12:30	1:05	2:50	3:38	5:00	6:11	

LIGHT GREEN LINE - ROUTE 1A — BEL AIR TO HAVRE DE GRACE

T Harford Mall Bus Stop (Sears) *(696 Baltimore Pike)*	--	6:15	7:45	8:32	10:15	11:00	12:30	1:27	2:50	3:45	5:20
T State Office Bldg *(Pennsylvania Ave near Bond St)*	--	6:21	7:53	8:38	10:20	11:05	12:38	1:32	2:55	3:50	5:28
Greenbrier Shopping Plaza/Safeway *(Brierhill Dr off Rt 22)*	--	6:27	8:00	8:45	10:25	11:12	12:45	1:38	3:02	3:55	5:36
Harford Community College *(Joppa, Fallston & Aberdeen Halls)*	--	--	8:10	8:52	10:35	11:20	12:50	1:44	3:07	4:00	5:41
T Wage Connection/Shop-Rite - Beard's Hill Shopping Ctr	--	6:50	8:30	9:04	10:50	11:30	1:05	1:55	3:19	4:13	5:53
Aberdeen Plaza (Ollie's) *(W. Bel Air Ave)*	--	6:54	8:34	9:08	10:54	11:34	1:08	1:58	3:22	4:17	5:58
T Aberdeen Train Station *(Route 40)*	6:15	7:00	8:42	9:15	11:00	11:41	1:15	2:07	3:27	4:24	6:10
Affinity Old Post Apts *(Old Post Rd & Michael Ln)*	6:19	7:05	8:47	9:20	11:05	11:46	1:20	2:11	3:31	4:28	6:14
Lewis Lane & Anderson Ave	6:25	7:11	8:53	9:26	11:13	11:53	1:27	2:17	3:37	4:34	6:20
Harford Memorial Hospital *(Union Ave & Revolution St)*	6:29	7:15	8:55	9:30	11:20	12:00	1:35	2:21	3:42	4:44	6:25

HARFORD COUNTY DEPARTMENT OF COMMUNITY SERVICES • HARFORD TRANSIT LINK

Operating Hours:
6:15 AM - 6:34 PM
Monday - Friday
(except County holidays);
Round Trip: approx. 2 hours

T Transfers may be made at: **Harford Mall** and the **State Office Building** to the **Blue Lines (Route 2/2A)** and the **Orange Line (Route 3)**; the **Aberdeen Train Station** to the **Yellow Line (Route 4)** and **Purple Lines (Route 6/6A)**; and **Wage Connection/Shop-Rite at Beard's Hill Shopping Ctr** to the **Yellow Line (Route 4)**. *Ask Driver for Transfer upon boarding.* Call for Flag Stop, 410-612-1620, at least 30 minutes prior to time listed at previous stop. *Times listed are departure times unless otherwise marked. Times are approximate and may vary slightly due to deviation of routes, weather and traffic. Please arrive at your stop at least five (5) minutes prior to time listed on schedule.*

rev 5/11

The Schedule

Making a Transfer

- Start with time you need to reach your final destination.
- Work back to the transfer point: when do you have to arrive to make the transfer?
- Work back to your point of origin for <u>initial</u> departure time.
- Limit your trip to <u>one</u> transfer.

LINK
HARFORDTRANSITLINK.ORG

Exercise 2
Making a Transfer

Plan a one way trip with a transfer from English Country Manor to Harford Memorial Hospital for a 2pm appointment

ORANGE LINE - ROUTE 3 (BEL AIR CIRCULAT

BUS STOP	AM	AM	AM/PM
Country Village *(Idlewild Ct & Idlewild Rd)*	9:00	10:16	11:32
Historical Society *(Main St & Gordon St)*	9:07	10:23	11:39
Harford County Office On Aging *(Hickory Ave & Wright St)*	9:08	10:24	11:40
Harford County Office On Aging *(Hickory Ave & Wright St)*	9:08	10:24	11:40
Hickory Hills *(Donzen Dr & Crocker Dr)*	9:10	10:26	11:42
Harford Village South *(800 Candlelight Dr)*	9:14	10:30	11:46
Hearthstone at Moore's Mill *(610 Moores Mill Rd)*	9:17	10:33	11:49
King's Crossing *(Kings Crossing Cir)*	9:20	10:36	11:52
Shop-Rite *(Main St & Broadway)*	9:23	10:39	11:55
Hearthstone at Village Square *(Nichols St)*	9:25	10:41	11:57
T State Office Building *(Pennsylvania Ave near Bond St)*	9:29	10:45	12:01
Dollar Tree *(602 Boulton St)*	9:34	10:50	12:06
Legacy at Gateway *(Gateway Dr)*	9:36	10:52	12:08
English Country Manor *(600 Squire Ln)*	9:38	10:54	12:10
T Harford Mall Bus Stop *(Sears - 696 Baltimore Pike)*	9:41	10:57	12:13
Harford Senior Housing *(300 Sunflower Dr)*	9:48	11:04	12:20
Tollgate Mall Shopping Ctr *(615 Bel Air Rd)*	9:50	11:06	12:22
Upper Chesapeake Medical Ctr *(520 Upper Chesapeake Dr)*	9:55	11:11	12:27
Park View Senior Housing *(555 S. Atwood Rd)*	9:59	11:15	12:31
Atwood Professional Building *(602 S. Atwood Rd)*	10:01	11:17	12:33
McFaul Activity Ctr *(525 W. Macphail Rd)*	10:03	11:19	12:35
Target *(580 Marketplace Dr)*	10:07	11:23	12:39
Bel Air Plaza Shopping Ctr (Old Super Fresh) *(Baltimore Pike)*	10:08	11:24	12:40

GREEN LINE - ROUTE 1 HAVRE DE GRACE TO BEL A

BUS NUMBER/COLOR	1	1A	1	1A	1	1A	1	1A
BUS STOP	AM	AM	AM	AM	AM	AM/PM	AM/PM	PM
Harford Memorial Hospital *(Union Ave & Revolution St)*	--	--	6:30	7:25	9:05	9:52	11:30	12:03
The Graw Senior Housing *(100 Revolution St)*	--	--	6:33	7:27	9:07	9:55	11:32	12:05
Fire Station No. 2 *(Pennington Ave & Union Ave)*	--	--	6:36	7:31	9:10	9:58	11:35	12:08
McDonalds *(Legion Dr & Otsego St)*	--	--	6:40	7:37	9:14	10:03	11:40	12:12
Lewis Lane & Anderson Ave	--	--	6:45	7:42	9:18	10:08	11:44	12:16
Affinity Old Post Apts *(Old Post Rd & Michael Ln)*	--	--	6:56	7:48	9:24	10:14	11:50	12:20
T Aberdeen Train Station *(Route 40)*	--	--	7:05	7:57	9:33	10:21	11:53	12:30
Aberdeen Plaza (Ollie's) *(W. Bel Air Ave)*	--	--	--	8:02	9:37	10:26	11:59	12:33
T Wage Connection/Shop-Rite - Beard's Hill Shopping Ctr	--	--	7:17	8:06	9:42	10:30	12:04	12:37
Harford Community College *(Joppa, Fallston & Aberdeen Halls)*	--	--	7:26	8:18	9:51	10:42	12:16	12:50
Greenbrier Shopping Plaza/Safeway *(Brierhill Dr off Rt 22)*	--	--	7:31	8:23	9:56	10:48	12:21	12:55
T Harford Mall Bus Stop (Sears) *(696 Baltimore Pike)*	--	--	7:40	8:30	10:05	11:00	12:30	1:05

LIGHT GREEN LINE - ROUTE 1A BEL AIR TO HAVRE DE GRA

T Harford Mall Bus Stop (Sears) *(696 Baltimore Pike)*	--	6:15	7:45	8:32	10:15	11:00	12:30	1:27
T State Office Bldg *(Pennsylvania Ave near Bond St)*	--	6:21	7:53	8:38	10:20	11:05	12:38	1:32
Greenbrier Shopping Plaza/Safeway *(Brierhill Dr off Rt 22)*	--	6:27	8:00	8:45	10:25	11:12	12:45	1:38
Harford Community College *(Joppa, Fallston & Aberdeen Halls)*	--	--	8:10	8:52	10:35	11:20	12:50	1:44
T Wage Connection/Shop-Rite - Beard's Hill Shopping Ctr	--	6:50	8:30	9:04	10:50	11:30	1:05	1:55
Aberdeen Plaza (Ollie's) *(W. Bel Air Ave)*	--	6:54	8:34	9:08	10:54	11:34	1:08	1:58
T Aberdeen Train Station *(Route 40)*	6:15	7:00	8:42	9:15	11:00	11:41	1:15	2:07
Affinity Old Post Apts *(Old Post Rd & Michael Ln)*	6:19	7:05	8:47	9:20	11:05	11:46	1:20	2:11
Lewis Lane & Anderson Ave	6:25	7:11	8:53	9:26	11:13	11:53	1:27	2:17
Harford Memorial Hospital *(Union Ave & Revolution St)*	6:29	7:15	8:55	9:30	11:20	12:00	1:35	2:21

Trip Planning Exercise #3

- Plan a one way trip from Woodsdale Senior Housing in Abingdon to Harford Community College for a 9am class.
  - Locate the bus schedule serving the area.
  - Find the nearest bus stop.
  - Find the time and route.
  - Will you need a transfer?
  - Remember to work backwards.

Planning a Trip

Green Line
Route 1/1A
Havre de Grace, Aberdeen, Bel Air

Blue Line
Route 2/2A
Joppatowne, Abingdon, Edgewood, Bel Air

Orange Line: Route 3
Bel Air Circulator

Yellow Line: Route 4
Aberdeen Circulator

Red Line: Route 5
Edgewood Circulator

Purple Line
Route 6/6A
Edgewood, Riverside, Perryman, Aberdeen

Teal Line
Route 7
Harford County
Aberdeen, Havre de Grace
Cecil County
Perryville



Blue Line - Route 2 — Jopp

	BUS NUMBER/COLOR	2A	2	2A	2
	BUS STOP	AM	AM	AM	AM
	Joppatowne Shopping Plaza *(Bldg 1010 - Dollar Tree Store)*	--	6:30	7:32	9:00
	Rumsey Towers/Rumsey Mini-Mart *(626 Towne Center Dr)*	--	--	7:35	9:04
T	**Edgewater Village Center/Save-A-Lot** *(1807 Pulaski Hwy)*	--	6:37	7:39	9:12
	Park & Ride *(Route 24)*	--	6:45	7:44	9:17
	Walmart/Target *(Abingdon - Constant Friendship & Arundel Dr)*	--	6:52	7:49	9:27
*	**The Pointe @ Constant Friendship** *(1:Tullevs Pointe; 2:Back Pointe; 3:Windmille Pointe)*	--	7:00	*	--
	Woodsdale Senior Housing *(Woodsdale Rd & Penny Ln)*	--	7:10	7:56	9:33
	Social Security Office *(3415 Box Hill South Corporate Center Dr)*	--	7:13	7:59	9:37
	Abingdon Catholic Charities *(3001 St. Clair Ln)*	--	7:17	8:03	9:41
	Festival at Bel Air *(Shop-Rite)*	--	7:24	8:08	9:46
T	**Harford Mall Bus Stop (Sears)** *(696 Baltimore Pike)*	--	7:34	8:18	9:55

Light Blue Line - Route 2A — Bel Air

T	**Harford Mall Bus Stop (Sears)** *(696 Baltimore Pike)*	6:30	7:40	8:28	10:15
	Upper Chesapeake Medical Center *(520 Upper Chesapeake Dr)*	6:35	7:45	8:33	10:23
T	**State Office Building** *(Pennsylvania Ave near Bond St)*	6:45	7:55	8:43	10:30
	Festival at Bel Air *(Shop-Rite)*	6:54	8:05	9:00	10:40

Green Line - Route 1 — Hav

	BUS NUMBER/COLOR	1	1A	1	1A
	BUS STOP	AM	AM	AM	AM
	Harford Memorial Hospital *(Union Ave & Revolution St)*	--	--	6:30	7:25
	The Graw Senior Housing *(100 Revolution St)*	--	--	6:33	7:27
	Fire Station No. 2 *(Pennington Ave & Union Ave)*	--	--	6:36	7:31
	McDonalds *(Legion Dr & Otsego St)*	--	--	6:40	7:37
	Lewis Lane & Anderson Ave	--	--	6:45	7:42
	Affinity Old Post Apts *(Old Post Rd & Michael Ln)*	--	--	6:56	7:48
T	**Aberdeen Train Station** *(Route 40)*	--	--	7:05	7:57
	Aberdeen Plaza (Ollie's) *(W. Bel Air Ave)*	--	--	--	8:02
T	**Wage Connection/Shop-Rite - Beard's Hill Shopping Ctr**	--	--	7:17	8:06
	Harford Community College *(Joppa, Fallston & Aberdeen Halls)*	--	--	7:26	8:18
	Greenbrier Shopping Plaza/Safeway *(Brierhill Dr off Rt 22)*	--	--	7:31	8:23
T	**Harford Mall Bus Stop (Sears)** *(696 Baltimore Pike)*	--	--	7:40	8:30

Light Green Line - Route 1A — Be

T	**Harford Mall Bus Stop (Sears)** *(696 Baltimore Pike)*	--	6:15	7:45	8:32
T	**State Office Bldg** *(Pennsylvania Ave near Bond St)*	--	6:21	7:53	8:38
	Greenbrier Shopping Plaza/Safeway *(Brierhill Dr off Rt 22)*	--	6:27	8:00	8:45
	Harford Community College *(Joppa, Fallston & Aberdeen Halls)*	--	--	8:10	8:52
T	**Wage Connection/Shop-Rite - Beard's Hill Shopping Ctr**	--	6:50	8:30	9:04
	Aberdeen Plaza (Ollie's) *(W. Bel Air Ave)*	--	6:54	8:34	9:08

Bus Schedule **JOHN DOE**

WOODSDALE TO HARFORD COMMUNITY COLLEGE

BUS ROUTE # 2 TO BEL AIR **TRANSFER** **BUS ROUTE # 1 TO HAVRE DE GRACE**

Stop:	**WOODSDALE SENIOR HOUSING**	Stop:	**HARFORD MALL**	Stop:	**HARFORD MALL**	Stop:	**HARFORD COMMUNITY COLLEGE**
Departs: **ROUTE # 2**		Arrives:		Departs:		Arrives:	
	7:10AM		**7:34 AM**		**7:45 AM**		**8:10 AM**

Trip Planning Exercise #4

Plan a round trip shopping trip from Windsor Valley in Edgewood to the Woodbridge Shopping Center in Edgewood. Plan the trip to begin shopping at 9:00 a.m.

- Locate the bus schedule serving the area.
- Find the nearest bus stop.
- Find the time and route.
- Try to match your arrival time as close as possible to 9:00 a.m.
- Plan the trip home to begin after the shopping trip ends at 10:15 a.m.
- What is the estimated time of arrival at Windsor Valley?

Planning a Trip

Green Line
Route 1/1A
Havre de Grace, Aberdeen, Bel Air

Blue Line
Route 2/2A
Joppatowne, Abingdon, Edgewood, Bel Air

Orange Line: Route 3
Bel Air Circulator

Yellow Line: Route 4
Aberdeen Circulator

Red Line: Route 5
Edgewood Circulator

Purple Line
Route 6/6A
Edgewood, Riverside, Perryman, Aberdeen

Teal Line
Route 7
Harford County
Aberdeen, Havre de Grace
Cecil County
Perryville



RED LINE - ROUTE 5 (EDGEWOOD CIRCULATOR)

	BUS STOP	AM	AM	AM	AM	AM	AM	AM/PM	PM
	Harford Square Swim Club *(1493 Harford Square Dr)*	6:00	6:57	7:54	9:04	9:53	10:43	11:33	12:31
	Windsor Valley *(525 Meadowood Dr)*	6:03	7:00	7:57	9:07	9:56	10:46	11:36	12:34
T	Edgewood Shopping Plaza *(Hanson Rd & Rt 755)*	6:07	7:04	8:01	9:11	10:00	10:50	11:40	12:38
	Laburnum Rd & Willoughby Beach Rd	6:12	7:06	8:06	9:16	10:05	10:55	11:45	12:43
	Nuttal Ave & Craig Lane	6:16	7:09	8:10	9:20	10:09	10:59	11:49	12:47
	Harford Commons *(McCann St & Starr St)*	6:17	7:11	8:12	9:21	10:11	11:01	11:51	12:49
	Tree Top Dr & Brookside Dr	--	7:17	8:18	9:27	10:17	11:07	11:57	12:55
	Edgewater Dr & Fisherman Ln	6:23	7:18	8:19	9:28	10:19	11:08	11:58	12:58
	Top View Dr & Horseshoe Ln	6:24	7:19	8:20	9:29	10:20	11:09	11:59	12:59
	Brookside Dr & Gateway Dr	6:26	7:21	8:22	9:31	10:22	11:11	12:02	1:01
T	Edgewater Village Ctr/Save-A-Lot *(1807 Pulaski Hwy)*	6:27	7:22 A	8:23 A	9:32 A	10:23 A	11:12 A	12:03 A	1:02 A
T	Edgewater Village Ctr/Save-A-Lot *(1807 Pulaski Hwy)*	6:27	7:27 D	8:53 D	9:42 D	10:33 D	11:22 D	12:20 D	1:12 D
	Rte. 24 Park & Ride *(24 & Edgewood Rd)*	6:32	7:32	--	--	--	--	--	--
	Emmorton Business Park *(Emmorton & Columbia Pk)*	6:35	7:35	--	--	--	--	--	--
*	Lakeside Business Park *(Lakeside and Quarry Dr)*	6:41	7:41	--	--	--	--	--	--
	Winters Run Industrial Park *(Fashion Way & Fashion Ct)*	6:45	7:45	--	*	--	*	--	*
	Bus Shelter *(Walgreens) (Rt 40 & Paul Martin Dr)*	6:49	7:46	8:56	9:45	10:35	11:25	12:23	1:15
	Woodbridge Shopping Ctr/Mars *(1401 Pulaski Hwy)*	6:52	7:49	8:59	9:48	10:38	11:28	12:26	1:18
	Woodbridge Center Way & Swallow Crest Dr	6:54	7:51	9:01	9:50	10:40	11:30	12:28	1:20
	Woodbridge Center Way & Rainbow Way	6:55	7:52	9:02	9:51	10:41	11:31	12:29	1:21

Bus Schedule **JOHN DOE**

WINDSOR VALLEY, EDGEWOOD TO WOODBRIDGE CENTER, EDGEWOOD

BUS ROUTE # 5 EDGEWOOD CIRCULAR

Stop:	**WINDSOR VALLEY**	Stop:	WOODBRIDGE CENTER
Departs: **ROUTE #5**		Arrives:	
	7:57 AM		**8:59 AM**

Stop:	**WOODBRIDGE CENTER**	Stop:	**WINDSOR VALLEY**
Departs: ROUTE #5		Arrives:	
	10:38 AM		**10:46 AM**

Harford Transit: 410-612-1621, 410-612-1742 or 410-612-1643/TTY
Emergency Contact # _____

Understanding the Route 6/6A Purple Line

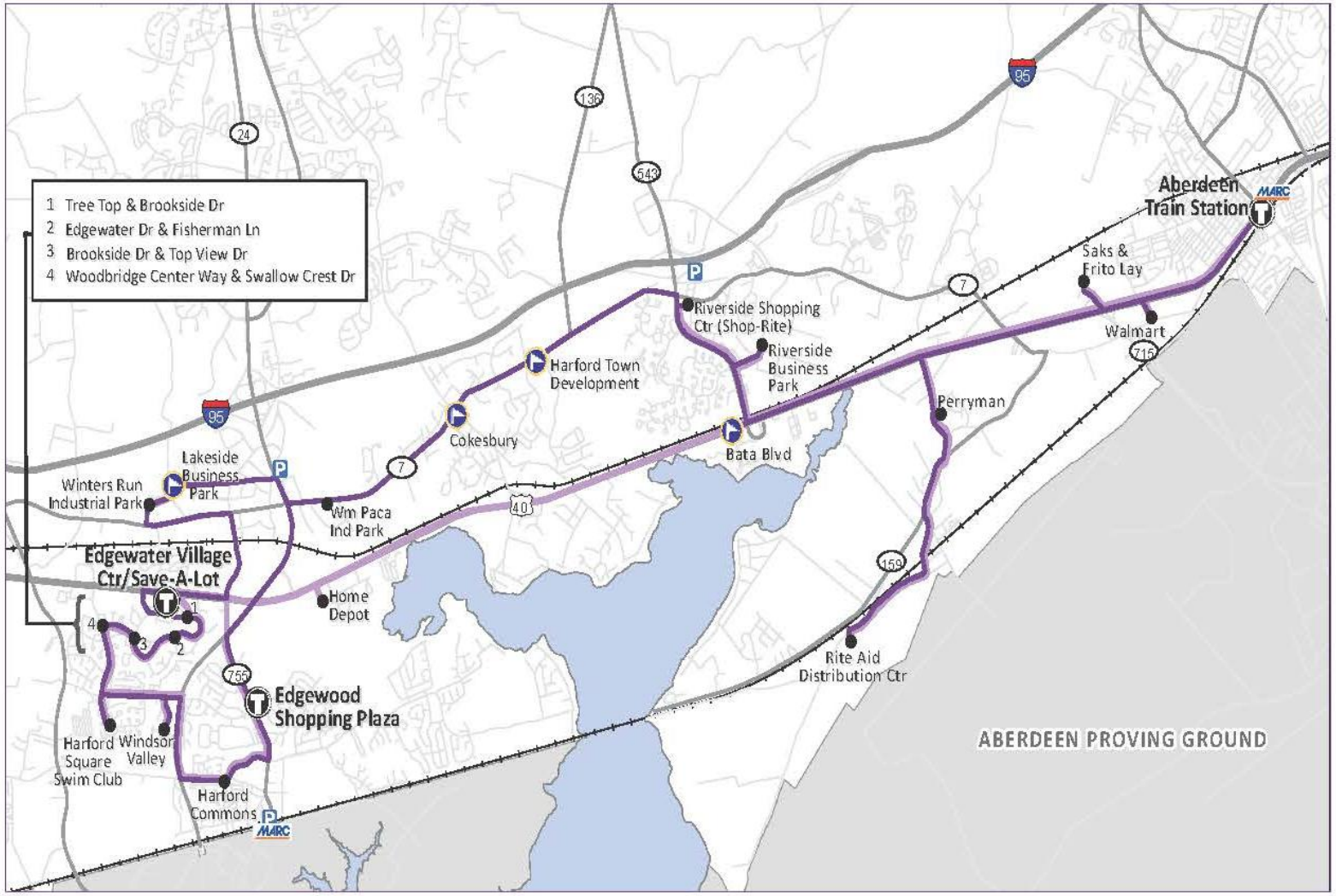

Route 6/6A Purple Line

Purple Line - Route 6 — Edgewood to Aberdeen

BUS NUMBER/COLOR	6A	6A	6A	6A	6A	6A	6A	6A	6	6	6	6	6	6	6	6
BUS STOP	AM	AM	AM	AM/PM	PM	PM	PM	PM	AM	AM	AM	AM	AM/PM	PM	PM	PM
Edgewater Village Ctr/Save-A-Lot *(1807 Pulaski Hwy)*	5:13	6:55	8:39	10:40	12:30	2:10	4:20	6:10	--	6:16	8:05	10:12	11:46	1:45	3:29	5:40
Tree Top & Brookside Dr	5:15	6:57	8:41	10:41	12:32	2:13	4:21	6:11	--	--	--	--	--	--	--	--
Edgewater Dr & Fisherman Ln	5:17	6:59	8:43	10:43	12:34	2:14	4:22	6:12	--	--	--	--	--	--	--	--
Winters Run Industrial Park *(Fashion Way & Fashion Ct)*	*	*	*	*	*	*	--	--	--	--	*	*	*	*	3:34	*
William Paca Industrial Park *(Lakeside Blvd & Quarry Rd)*	*	*	*	*	*	*	--	--	--	--	*	*	*	1:50	*	5:46
Brookside Dr & Top View Dr	5:19	7:01	8:45	10:45	12:36	2:16	4:23	6:13	--	--	--	--	--	--	--	--
Woodbridge Center Way & Swallowcrest Dr	5:20	7:02	8:46	10:46	12:38	2:19	4:25	6:15	--	--	--	--	--	--	--	--
Windsor Valley *(525 Meadowood Dr)*	5:27	7:09	8:53	10:53	12:43	2:25	4:30	6:20	--	--	--	--	--	--	--	--
Harford Commons *(McCann & Trimble Rd)*	5:30	7:12	8:56	10:56	12:48	2:30	4:35	*	--	--	--	--	--	--	--	--
Edgewood Shopping Plaza *(Hanson Rd & Rt 755)*	5:35	7:16	9:00	11:00	12:52	2:35	4:40	*	--	--	--	--	--	--	--	--
Home Depot *(2703 Pulaski Hwy/Rt 40)*	5:40	7:20	9:04	11:04	--	*	*	--	--	--	--	--	--	--	--	--
Riverside Shopping Ctr *(Shop-Rite)*	*	7:26	9:13	11:10	1:05	2:48	4:51	--	--	6:30	8:19	10:26	12:10	1:57	3:41 A	5:53
Riverside Shopping Ctr *(Shop-Rite)*	*	7:26	9:13	--	--	--	--	--	--	6:30	8:19	10:26	12:10	1:57	4:01 D	5:53
Riverside Business Park *(Sephora - Brass Mill Road)*	5:50	7:30	9:16	11:14	1:11	2:50	4:56	--	--	6:33	8:22	10:29	12:13	2:03	4:04	5:58
Beta Blvd																
Perryman *(Teake Ln & Perrywood Dr)*	5:55	7:35	9:21	11:19	1:16	2:56	5:03	--	--	6:38	8:27	10:34	12:18	2:08	4:09	6:05
Rite Aide Distribution Ctr *(Chelsea Rd)*	--	*	*	*	1:23	3:03	5:12	--	--	6:42	--	--	*	2:11	4:16	6:10
Saks & Frito-Lay *(Rt 40 & Hickory Dr at Guard Shack)*	--	*	*	*	--	*	5:17	--	--	*	--	--	12:28	*	4:18	*
Walmart *(Route 40)*	6:01	7:43	9:26	11:24	1:28	3:08	5:25	--	--	6:52	8:39	10:46	12:30	2:19	4:21	--
Aberdeen Train Station *(Route 40)*	6:05 A	7:47 A	9:30 A	11:28 A	1:30	3:10	5:28	--	--	6:56	8:43	10:50	12:34	2:22	4:24	6:20

Light Purple Line - Route 6A — Aberdeen to Edgewood

Aberdeen Train Station *(Route 40)*	6:08 D	7:50 D	9:34 D	11:42 D	1:30	3:10	5:28	--	--	6:56	8:43	10:50	12:34	2:22	4:24	6:20
Walmart *(Route 40)*	6:10	7:52	9:36	11:43	1:32	3:12	5:30	--	--	*	8:47	10:52	12:36	2:24	4:26	6:22
Saks & Frito-Lay *(Rt 40 & Hickory Dr at Guard Shack)*	*	*	*	11:47	--	--	--	--	--	7:01	*	*	*	*	4:28	*
Rite Aide Distribution Ctr *(Chelsea Rd)*	6:19	*	*	*	--	--	--	--	--	7:11	*	--	*	*	--	*
Perryman *(Teake Ln & Perrywood Dr)*	6:24	8:10	9:41	11:55	1:38	3:18	5:35	--	--	7:15	8:56	11:00	12:45	2:32	4:35	6:29
Beta Blvd																
Riverside Business Park *(Sephora - Brass Mill Road)*	6:30	8:16	9:48	12:05	1:45	3:24	5:41	--	--	7:21	9:03	11:05	12:50	2:37	4:43	6:35
Riverside Shopping Ctr *(Shop-Rite)*	6:35	8:20 A	9:55 A	12:10	1:50	3:30 A	5:45	--	--	7:25	9:08	11:13	12:59	2:41	4:50	6:39
Riverside Shopping Ctr *(Shop-Rite)*	--	8:25 D	10:30 D	12:10	1:50	4:00 D	5:45	--	--	7:25	9:08	11:13	12:59	2:41	4:50	
William Paca Industrial Park *(Lakeside Blvd & Quarry Rd)*	--	*	*	*	*	4:10	*	--	--	--	--	--	1:04	--	5:05	
Winters Run Industrial Park *(Fashion Way & Fashion Ct)*	6:45	*	*	12:18	2:00	*	--	--	--	--	--	--	--	--	--	
Edgewood Shopping Plaza *(Hanson Rd & Rt 755)*	--	--	--	--	--	--	--	--	6:00	7:39	9:26	11:30	1:19	2:54	5:13	
Harford Commons *(McCann & Trimble Rd)*	--	--	--	--	--	--	--	--	6:03	7:42	9:29	11:33	1:22	3:00	5:19	
Windsor Valley *(525 Meadowood Dr)*	--	--	--	--	--	--	--	--	6:07	7:46	9:33	11:37	1:26	3:10	5:25	
Harford Square Swim Club *(1493 Harford Square Dr)*	--	--	--	--	--	--	--	--	6:09	7:48	9:35	11:39	1:28	3:12	5:29	
Woodbridge Center Way & Swallow Crest Dr	--	--	--	--	--	--	--	--	6:11	7:50	9:37	11:41	1:30	3:16	5:35	
Brookside Dr & Top View Dr	--	--	--	--	--	--	--	--	6:12	7:51	9:38	11:42	1:31	3:18	5:37	
Edgewater Dr & Fisherman Ln	--	--	--	--	--	--	--	--	6:13	7:52	9:39	11:43	1:32	3:20	5:38	
Tree Top & Brookside Dr	--	--	--	--	--	--	--	--	6:14	7:53	9:40	11:44	1:33	3:22	5:39	
Edgewater Village Ctr/Save-A-Lot *(1807 Pulaski Hwy)*	6:55	8:39	10:40	12:24	2:10	4:20	6:10	--	6:16	7:55	9:42	11:46	1:35	3:24	5:40	

Trip Planning Exercise #5

Plan a trip from Harford Community College to Windsor Valley in Edgewood. Class is over at 1:00 p.m.

- Locate the bus schedules serving the pick-up point and the final destination.
- Find the nearest bus stop.
- Find the time and route.
- Identify the transfer point.
- Identify the departure time at the transfer point.
- Estimate the arrival time at the final destination.

Planning a Trip

Green Line
Route 1/1A
Havre de Grace, Aberdeen, Bel Air

Blue Line
Route 2/2A
Joppatowne, Abingdon, Edgewood, Bel Air

Orange Line: Route 3
Bel Air Circulator

Yellow Line: Route 4
Aberdeen Circulator

Red Line: Route 5
Edgewood Circulator

Purple Line
Route 6/6A
Edgewood, Riverside, Perryman, Aberdeen

Teal Line
Route 7
Harford County
Aberdeen, Havre de Grace
Cecil County
Perryville



Green Line - Route 1 — Havre de Grace to Bel A

BUS NUMBER/COLOR	1	1A	1	1A	1	1A	1	1A
BUS STOP	AM	AM	AM	AM	AM	AM/PM	AM/PM	PM
Harford Memorial Hospital *(Union Ave & Revolution St)*	--	--	6:30	7:25	9:05	9:52	11:30	12:03
The Graw Senior Housing *(100 Revolution St)*	--	--	6:33	7:27	9:07	9:55	11:32	12:05
Fire Station No. 2 *(Pennington Ave & Union Ave)*	--	--	6:36	7:31	9:10	9:58	11:35	12:08
McDonalds *(Legion Dr & Otsego St)*	--	--	6:40	7:37	9:14	10:03	11:40	12:12
Lewis Lane & Anderson Ave	--	--	6:45	7:42	9:18	10:08	11:44	12:16
Affinity Old Post Apts *(Old Post Rd & Michael Ln)*	--	--	6:56	7:48	9:24	10:14	11:50	12:20
T Aberdeen Train Station *(Route 40)*	--	--	7:05	7:57	9:33	10:21	11:53	12:30
Aberdeen Plaza (Ollie's) *(W. Bel Air Ave)*	--	--	--	8:02	9:37	10:26	11:59	12:33
T Wage Connection/Shop-Rite - Beard's Hill Shopping Ctr	--	--	7:17	8:06	9:42	10:30	12:04	12:37
Harford Community College *(Joppa, Fallston & Aberdeen Halls)*	--	--	7:26	8:18	9:51	10:42	12:16	12:50
Greenbrier Shopping Plaza/Safeway *(Brierhill Dr off Rt 22)*	--	--	7:31	8:23	9:56	10:48	12:21	12:55
T Harford Mall Bus Stop (Sears) *(696 Baltimore Pike)*	--	--	7:40	8:30	10:05	11:00	12:30	1:05

Light Green Line - Route 1A — Bel Air to Havre de Gra

T Harford Mall Bus Stop (Sears) *(696 Baltimore Pike)*	--	6:15	7:45	8:32	10:15	11:00	12:30	1:27
T State Office Bldg *(Pennsylvania Ave near Bond St)*	--	6:21	7:53	8:38	10:20	11:05	12:38	1:32
Greenbrier Shopping Plaza/Safeway *(Brierhill Dr off Rt 22)*	--	6:27	8:00	8:45	10:25	11:12	12:45	1:38
Harford Community College *(Joppa, Fallston & Aberdeen Halls)*	--	--	8:10	8:52	10:35	11:20	12:50	1:44
T Wage Connection/Shop-Rite - Beard's Hill Shopping Ctr	--	6:50	8:30	9:04	10:50	11:30	1:05	1:55
Aberdeen Plaza (Ollie's) *(W. Bel Air Ave)*	--	6:54	8:34	9:08	10:54	11:34	1:08	1:58
T Aberdeen Train Station *(Route 40)*	6:15	7:00	8:42	9:15	11:00	11:41	1:15	2:07
Affinity Old Post Apts *(Old Post Rd & Michael Ln)*	6:19	7:05	8:47	9:20	11:05	11:46	1:20	2:11
Lewis Lane & Anderson Ave	6:25	7:11	8:53	9:26	11:13	11:53	1:27	2:17
Harford Memorial Hospital *(Union Ave & Revolution St)*	6:29	7:15	8:55	9:30	11:20	12:00	1:35	2:21

Light Purple Line - Route 6A — Aberdeen to Edgewood

T Aberdeen Train Station *(Route 40)*	6:08 D	7:50 D	9:34 D	11:42 D	1:30	3:10	5:28	--	--	6:56	8:43	10:50	12:3	2:22
Walmart *(Route 40)*	6:10	7:52	9:36	11:43	1:32	3:12	5:30	--	--	*	8:47	10:52	12:36	2:24
Saks & Frito-Lay *(Rt 40 & Hickory Dr at Guard Shack)*	*	*	*	11:47	--	--	--	--	--	7:01	*	*	*	*
Rite Aide Distribution Ctr *(Chelsea Rd)*	6:19	*	*	*	--	--	--	--	--	7:11	*	--	*	*
Perryman *(Teake Ln & Perrywood Dr)*	6:24	8:10	9:41	11:55	1:38	3:18	5:35	--	--	7:15	8:56	11:00	12:45	2:32
Beta Blvd														
Riverside Business Park *(Sephora - Brass Mill Road)*	6:30	8:16	9:48	12:05	1:45	3:24	5:41	--	--	7:21	9:03	11:05	12:50	2:37
Riverside Shopping Ctr *(Shop-Rite)*	6:35	8:20 A	9:55 A	12:10	1:50	3:30 A	5:45	--	--	7:25	9:08	11:13	12:59	2:41
Riverside Shopping Ctr *(Shop-Rite)*	--	8:25 D	10:30 D	12:10	1:50	4:00 D	5:45	--	--	7:25	9:08	11:13	12:59	2:41
William Paca Industrial Park *(Lakeside Blvd & Quarry Rd)*	--	*	*	*	*	4:10	*	--	--	--	--	--	1:04	--
Winters Run Industrial Park *(Fashion Way & Fashion Ct)*	6:45	*	*	12:18	2:00	*	--	--	--	--	--	--	--	--
T Edgewood Shopping Plaza *(Hanson Rd & Rt 755)*	--	--	--	--	--	--	--	--	6:00	7:39	9:26	11:30	1:19	2:54
Harford Commons *(McCann & Trimble Rd)*	--	--	--	--	--	--	--	--	6:03	7:42	9:29	11:33	1:22	3:00
Windsor Valley *(525 Meadowood Dr)*	--	--	--	--	--	--	--	--	6:07	7:46	9:33	11:37	1:2	3:10
Harford Square Swim Club *(1493 Harford Square Dr)*	--	--	--	--	--	--	--	--	6:09	7:48	9:35	11:39	1:28	3:12
Woodbridge Center Way & Swallow Crest Dr	--	--	--	--	--	--	--	--	6:11	7:50	9:37	11:41	1:30	3:16
Brookside Dr & Top View Dr	--	--	--	--	--	--	--	--	6:12	7:51	9:38	11:42	1:31	3:18
Edgewater Dr & Fisherman Ln	--	--	--	--	--	--	--	--	6:13	7:52	9:39	11:43	1:32	3:20
Tree Top & Brookside Dr	--	--	--	--	--	--	--	--	6:14	7:53	9:40	11:44	1:33	3:22
T Edgewater Village Ctr/Save-A-Lot *(1807 Pulaski Hwy)*	6:55	8:39	10:40	12:24	2:10	4:20	6:10	--	6:16	7:55	9:42	11:46	1:35	3:24

Bus Schedule **JOHN DOE**

HARFORD COMMUNITY COLLEGE TO WINDSOR VALLEY, EDGEWOOD

BUS ROUTE # 1A **HAVRE DE GRACE** **TRANSFER** **BUS ROUTE # 6 TO EDGEWOOD**

Stop:	**HARFORD COMMUNITY COLLEGE**	Stop:	**ABERDEEN MARC TRAIN STATION**	Stop:	**ABERDEEN MARC TRAIN STATION**	Stop:	**WINDSOR VALLEY**
Departs: **ROUTE 1A**		Arrives:		Departs:		Arrives:	
	1:44 PM		**2:07 pm**		**2:22 pm**		**3:10 pm**

Harford Transit: 410-612-1621, 410-612-1742 or 410-612-1643/TTY
Emergency Contact # _____

Trip Planning

- Remember to work **back** from your final destination to the **transfer point**; and then to the **point of origin** to determine when you must board the bus to get the transfer point and then to your final destination.

- Need help planning a trip? Call Harford Transit LINK at 410-612-1620.

Important items to have along when riding the bus

- Photo ID
- Reduced Fare Card, if applicable
- 12 Ride Pass
- Extra money
- Emergency Contact Information
- Foul weather gear

LINK
HARFORDTRANSITLINK.ORG

Outcomes of this Workshop

- Access to transportation can help a person get to a job, take a class at HCC, keep appointments, visit friends, etc.
- Access to transportation can mean independence.

David R. Craig
Harford County Executive
Elizabeth S. Hendrix
Director, Community Services
James F. Ports, Jr.
Administrator, Harford Transit

This document is available in alternative format upon request:
410-638-3373 voice/TTY or disability@harfordcountymd.gov .

Adapted from:

Curriculum to Introduce Travel Training
to Staff Who Work with People with Disabilities

The Kennedy Center, Inc.
Bridgeport, Connecticut
Doc No: 95-0081
Produced with assistance from the Federal Transit Act, through a Cooperative Agreement with the
U.S. Department of Transportation, Federal Transit Administration and
Easter Seals Project Action.