

Commissioner Robey's Proposal - Revised

Map Change #1:

Precinct 1-10 to Precinct 1-18. The area from Otter Point road to E Baker ave to the shoreline of the bush river changes from precinct 1-10 to 1-18 and changes from council district A to F

Map Change #2:

Precinct 1-7 South East of I-95 ~~Singer road~~ to the boundary of 1-6 and 1-1 goes from B to A, with the area North of I-95 ~~Singer road~~ becoming part of 3-7

Map Change #3:

Precinct 1-2 Southeast of Route 95 becomes precinct 1-4 and moves into District A. The area north of 95 remains 1-2 and stays in District B.

Map Change #4:

Precinct 2-02 The area to the South West of Rt 22 becomes precinct 2-04 and goes from District D to District E. The area North of Rt 22 remains as part of Precinct 2-02 and District D.

Map Change 5:

Precinct 6-4 is eliminated and merged with the new precinct 2-02 and becomes part of District D.

Commissioner Robey's Proposal - Revised

Map Change #6:

Precinct 1-10 to Precinct 1-18. The area from Otter Point road to E Baker ave to the shoreline of the bush river changes from precinct 1-10 to 1-18 and changes from council district A to F

Map Change #7:

Precinct 6-1, 6-2, 6-3. 6-6 change from District F to District D

Map Change #8:

Precinct 1-9, 1-2 and 1-11 change from District B to District F

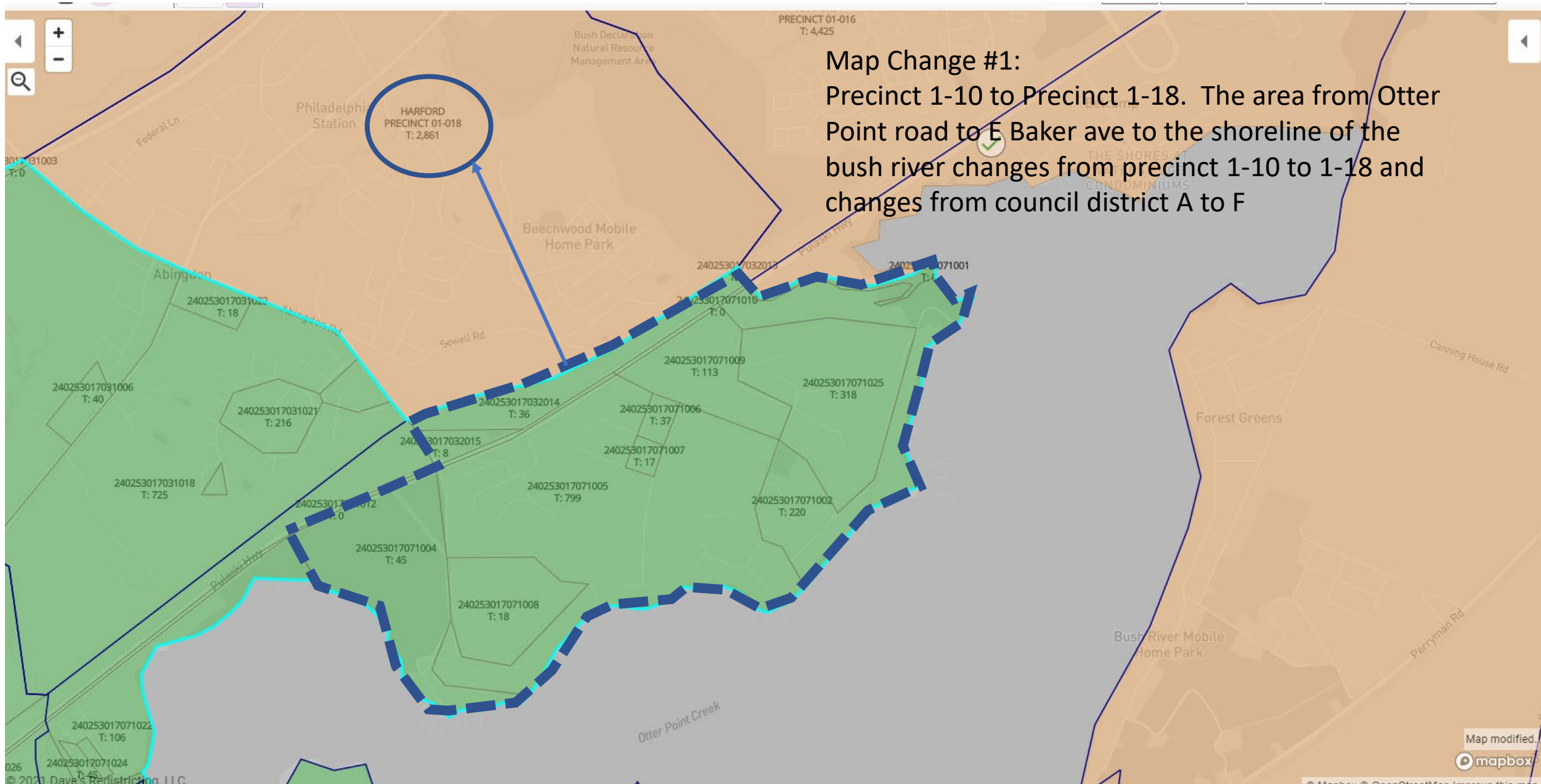
Map Change #9:

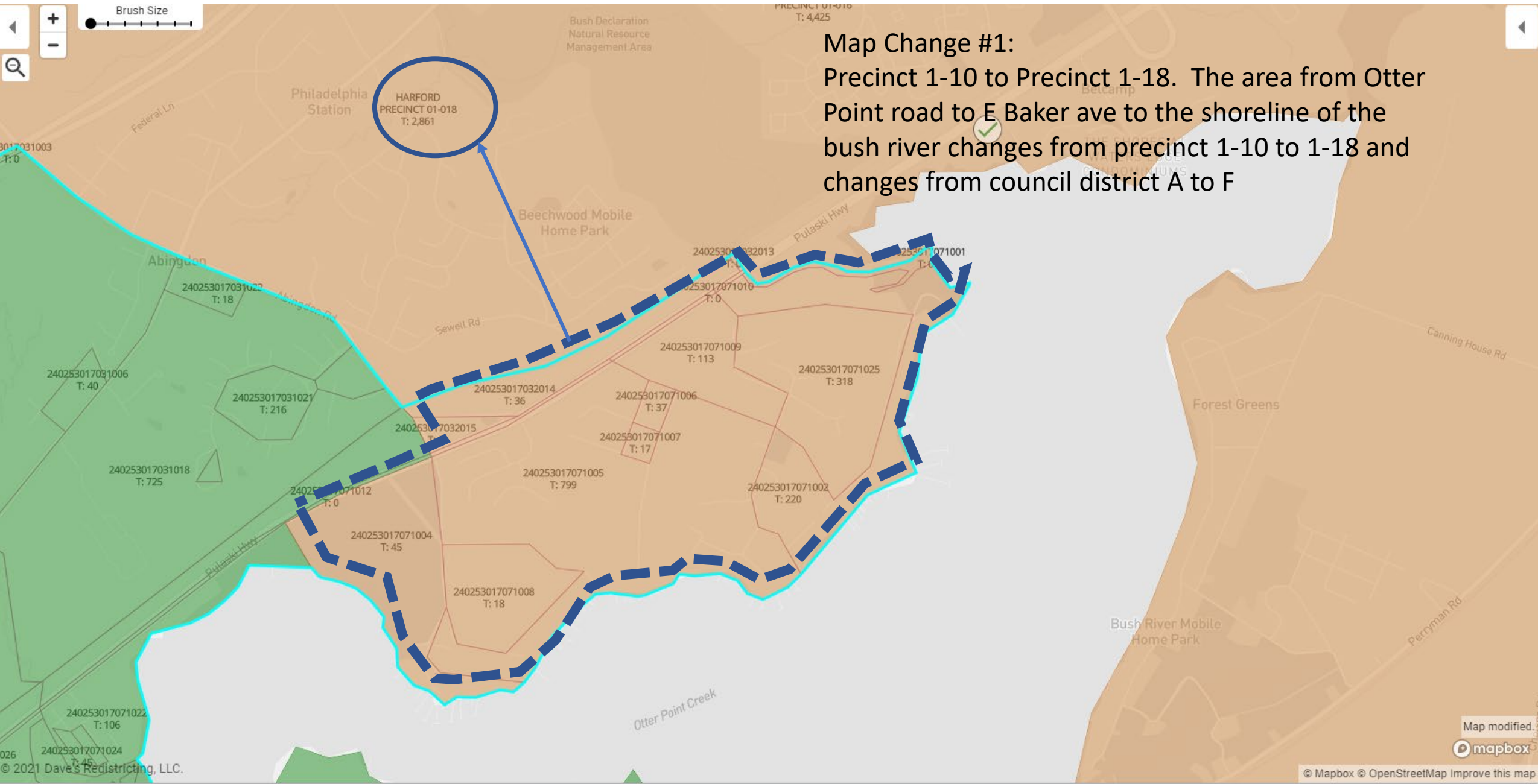
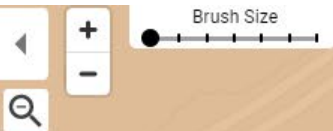
Precinct 2-1 changes from District E to District F

Map Change #10:

Precinct 6-7 changes from District F to District E

NOTE: Council Attorney Mr. Kearney clarified in the meeting that the commission moves district lines and the election board will adjust precincts as they see fit. Maps reflect this clarification.





Map Change #1:

Precinct 1-10 to Precinct 1-18. The area from Otter Point road to E Baker ave to the shoreline of the bush river changes from precinct 1-10 to 1-18 and changes from council district A to F

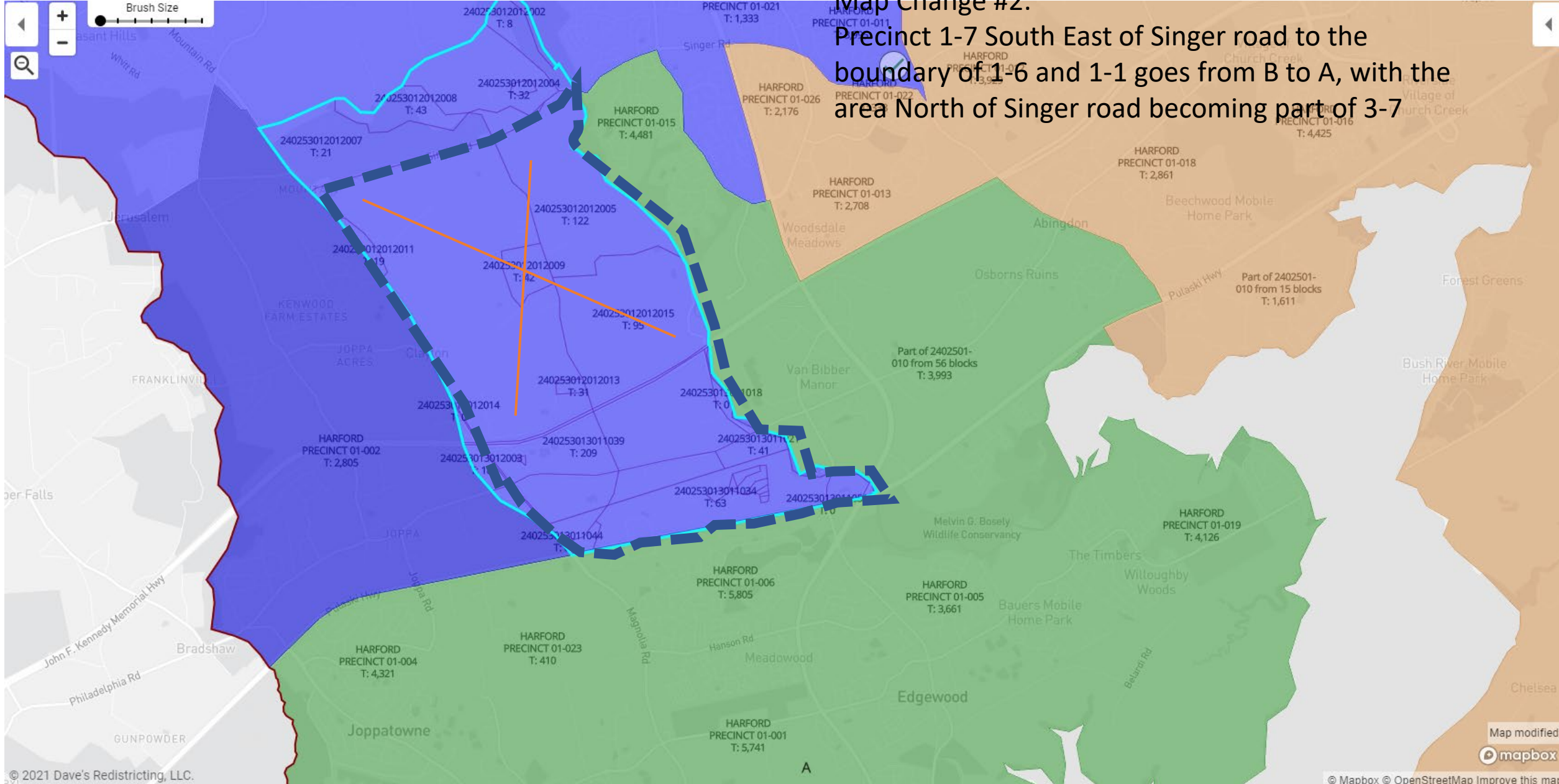
Map modified.



© Mapbox © OpenStreetMap Improve this map

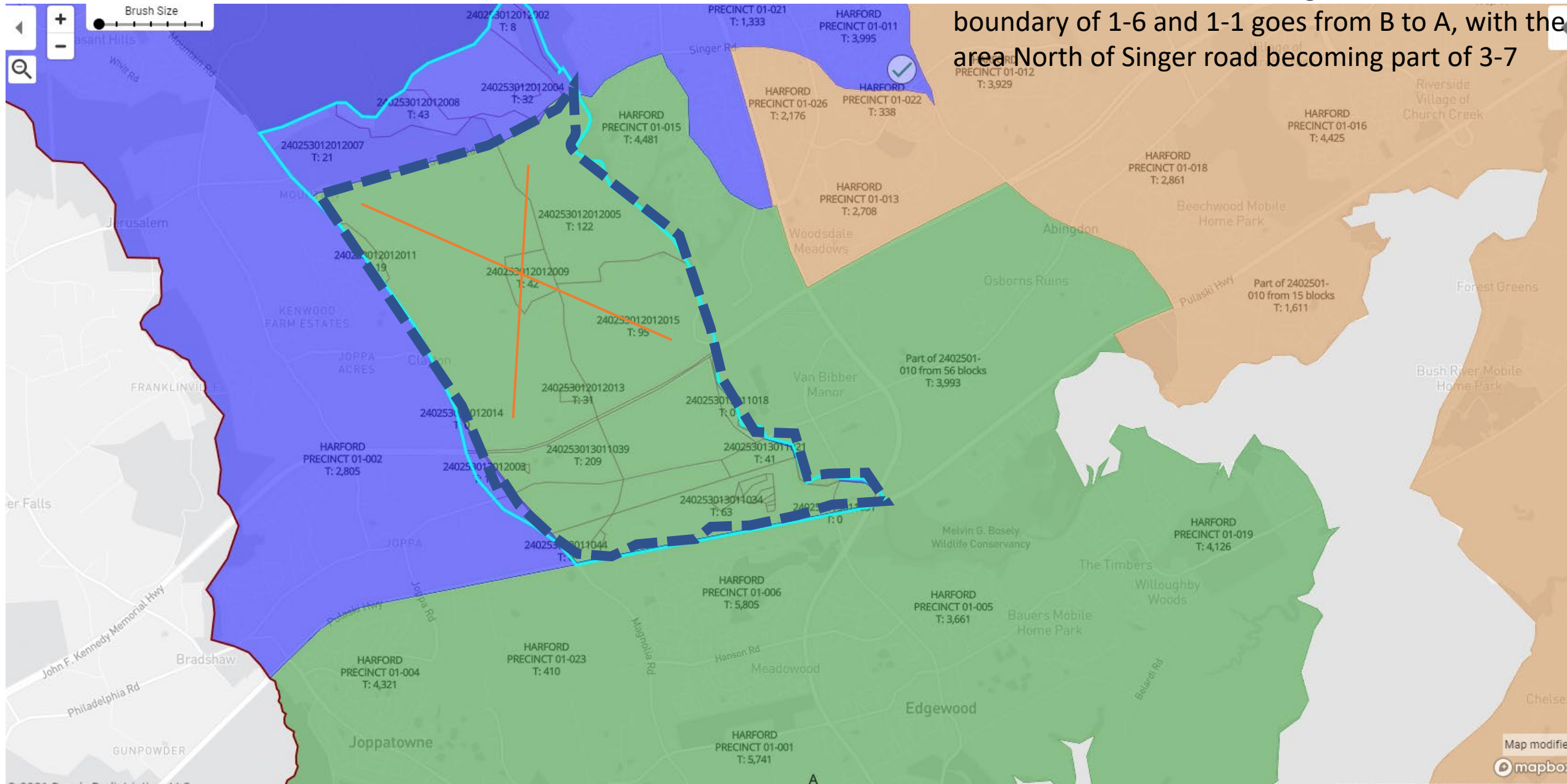
Map Change #2:

Precinct 1-7 South East of Singer road to the boundary of 1-6 and 1-1 goes from B to A, with the area North of Singer road becoming part of 3-7




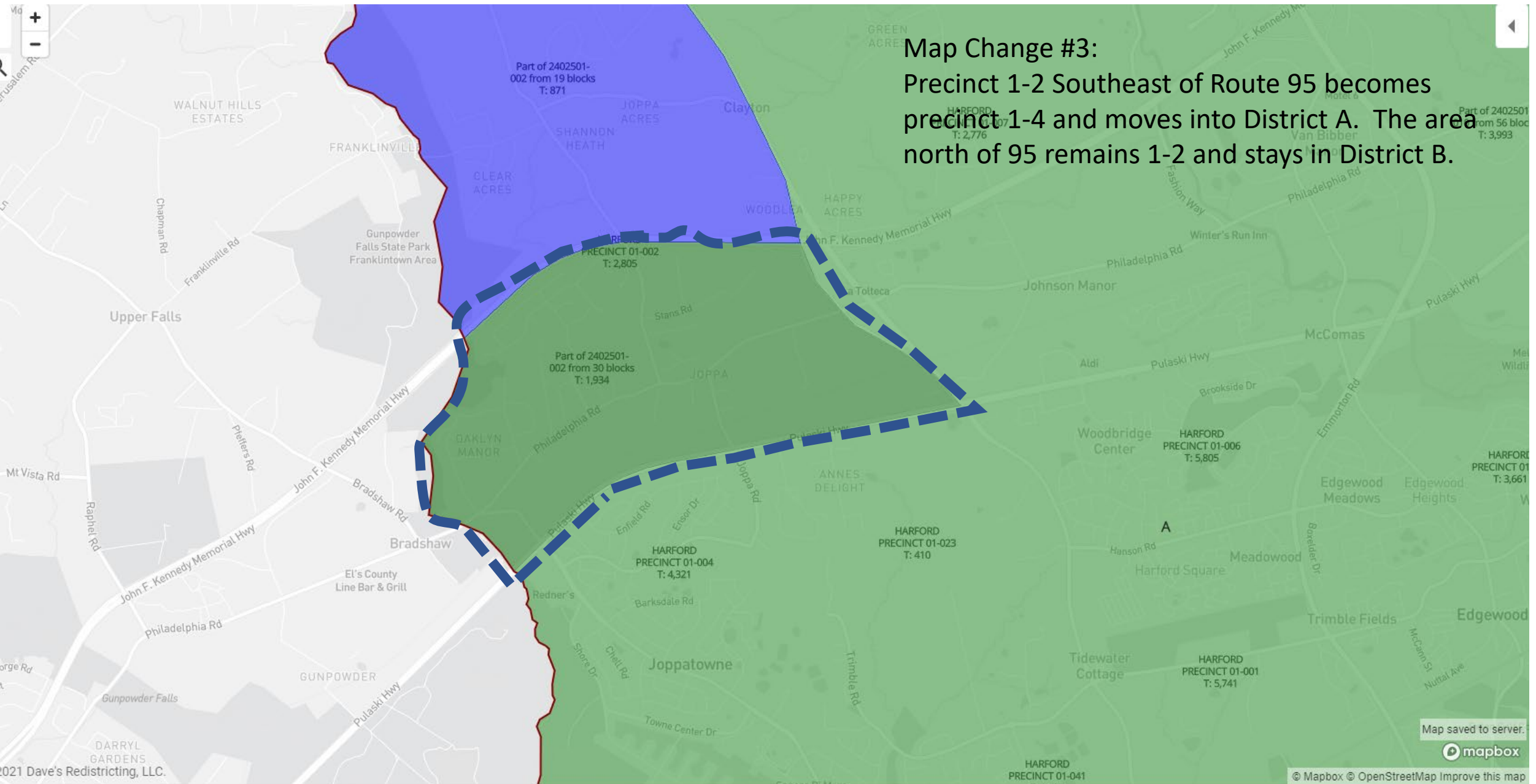
Map Change #2:

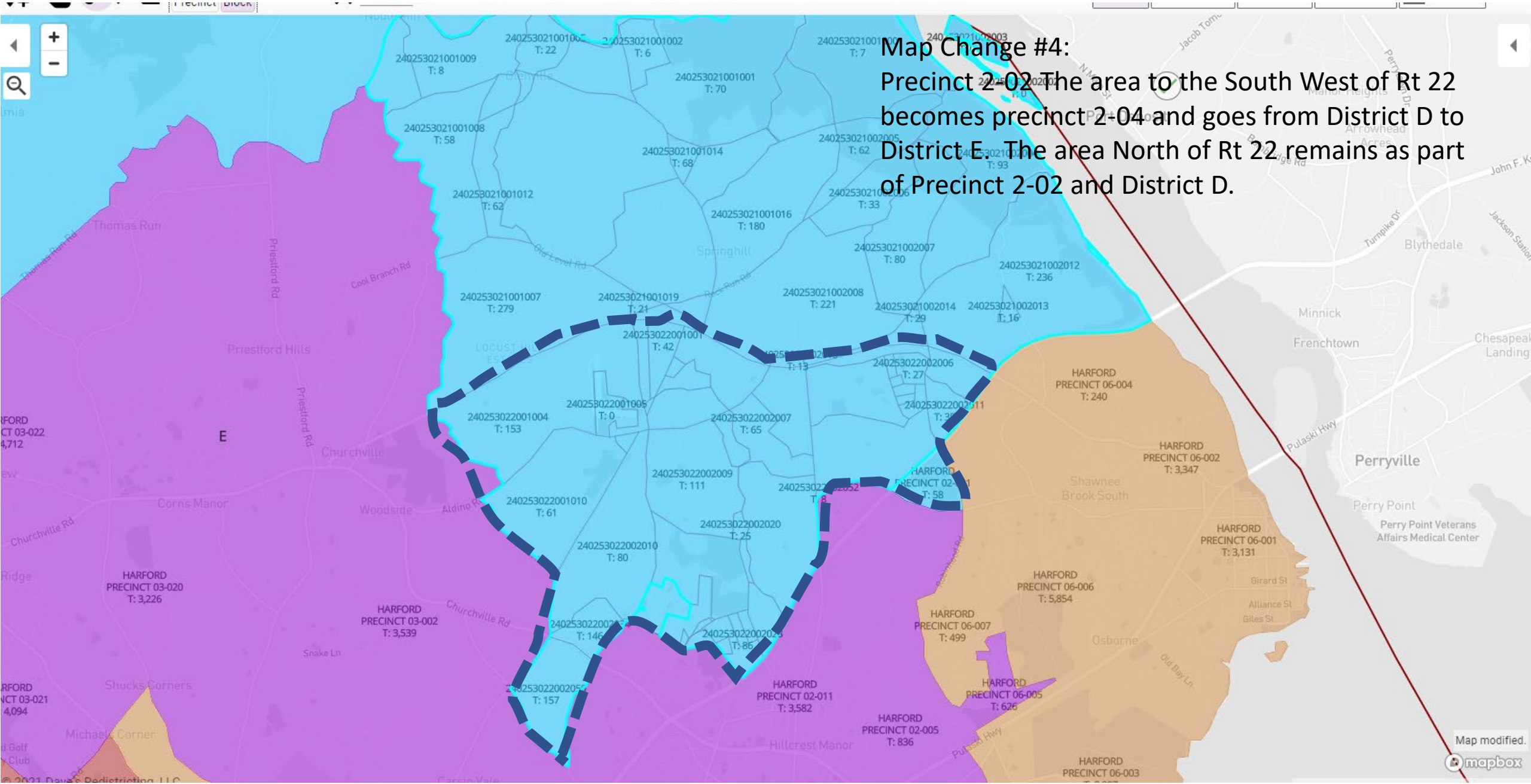
Precinct 1-7 South East of Singer road to the boundary of 1-6 and 1-1 goes from B to A, with the area North of Singer road becoming part of 3-7



Precinct 1-2 Southeast of Route 95 becomes precinct 1-4 and moves into District A. The area north of 95 remains 1-2 and stays in District B.



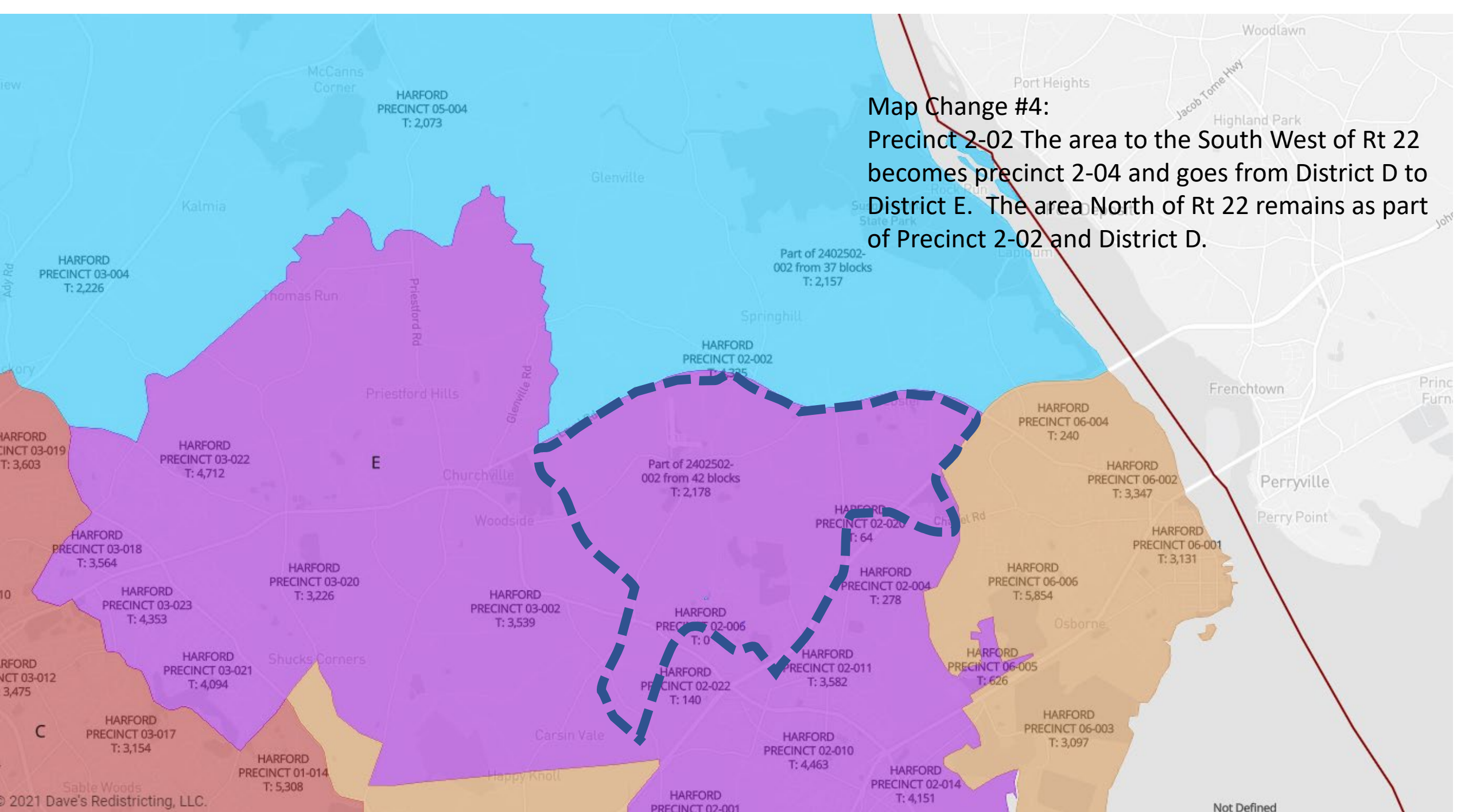


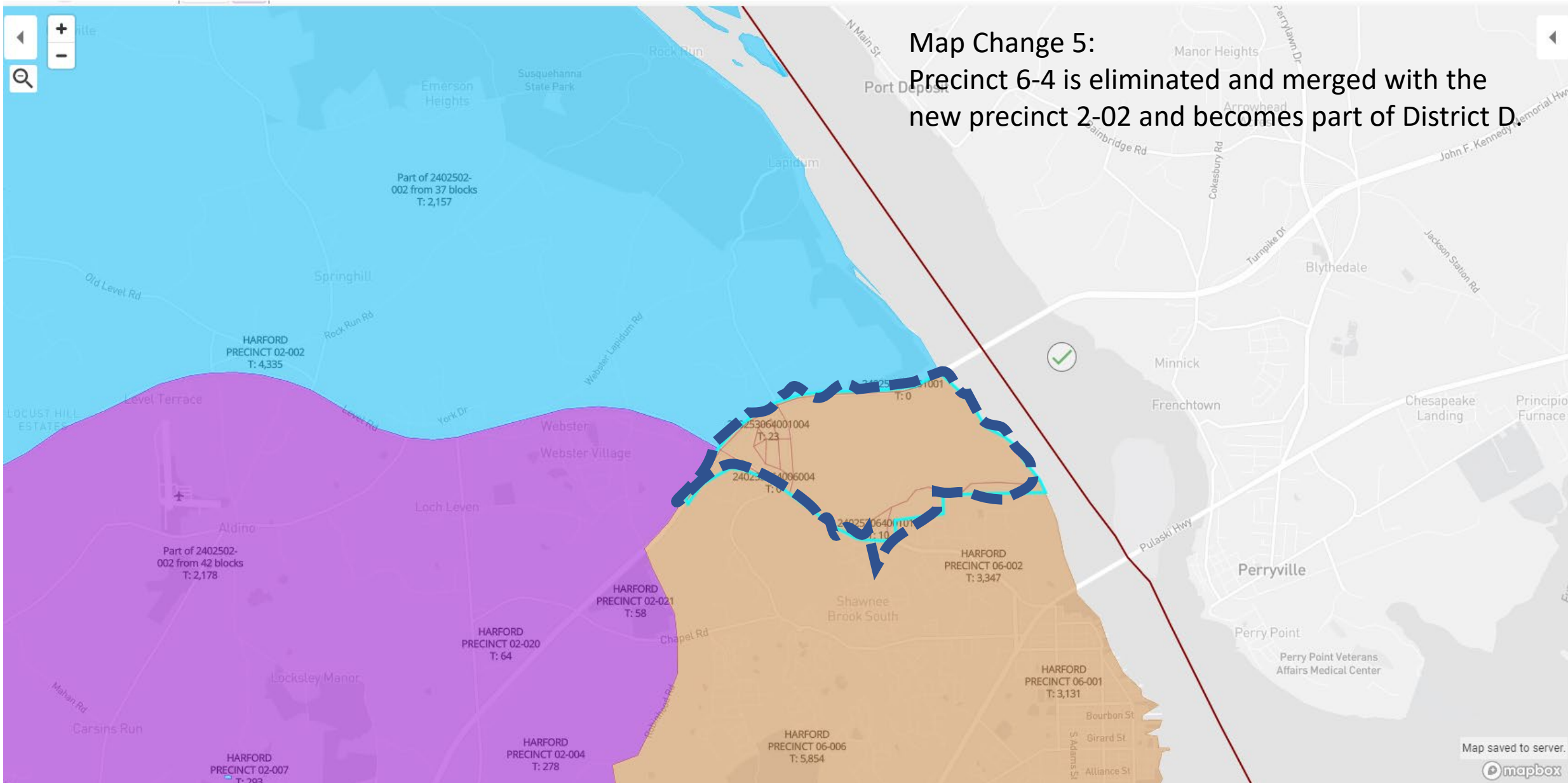


Map Change #4:
The area to the South West of Rt 22 becomes precinct 2-04 and goes from District D to District E. The area North of Rt 22 remains as part of Precinct 2-02 and District D.

Map Change #4:

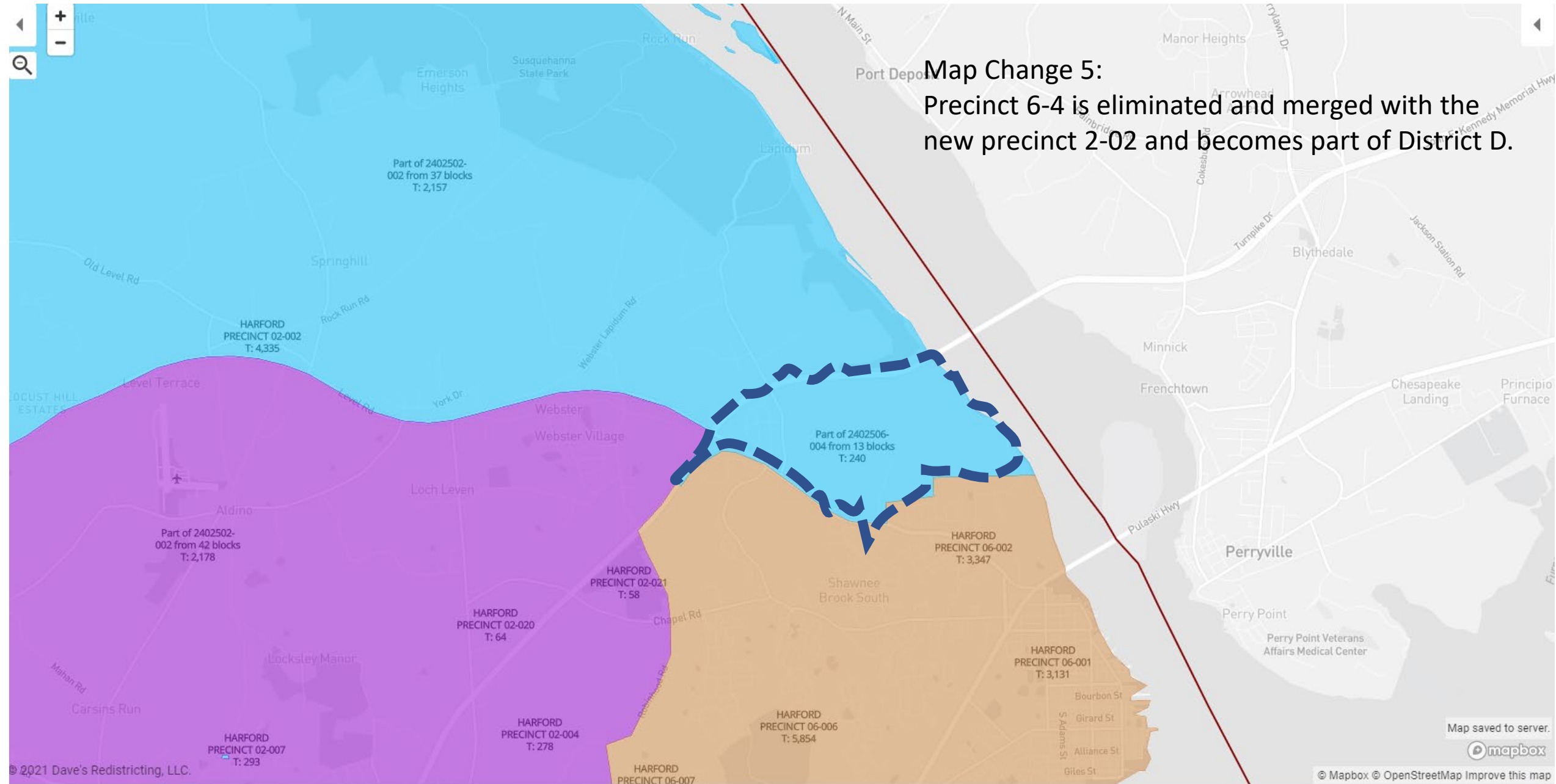
Precinct 2-02 The area to the South West of Rt 22 becomes precinct 2-04 and goes from District D to District E. The area North of Rt 22 remains as part of Precinct 2-02 and District D.





Map Change 5:

Precinct 6-4 is eliminated and merged with the new precinct 2-02 and becomes part of District D.

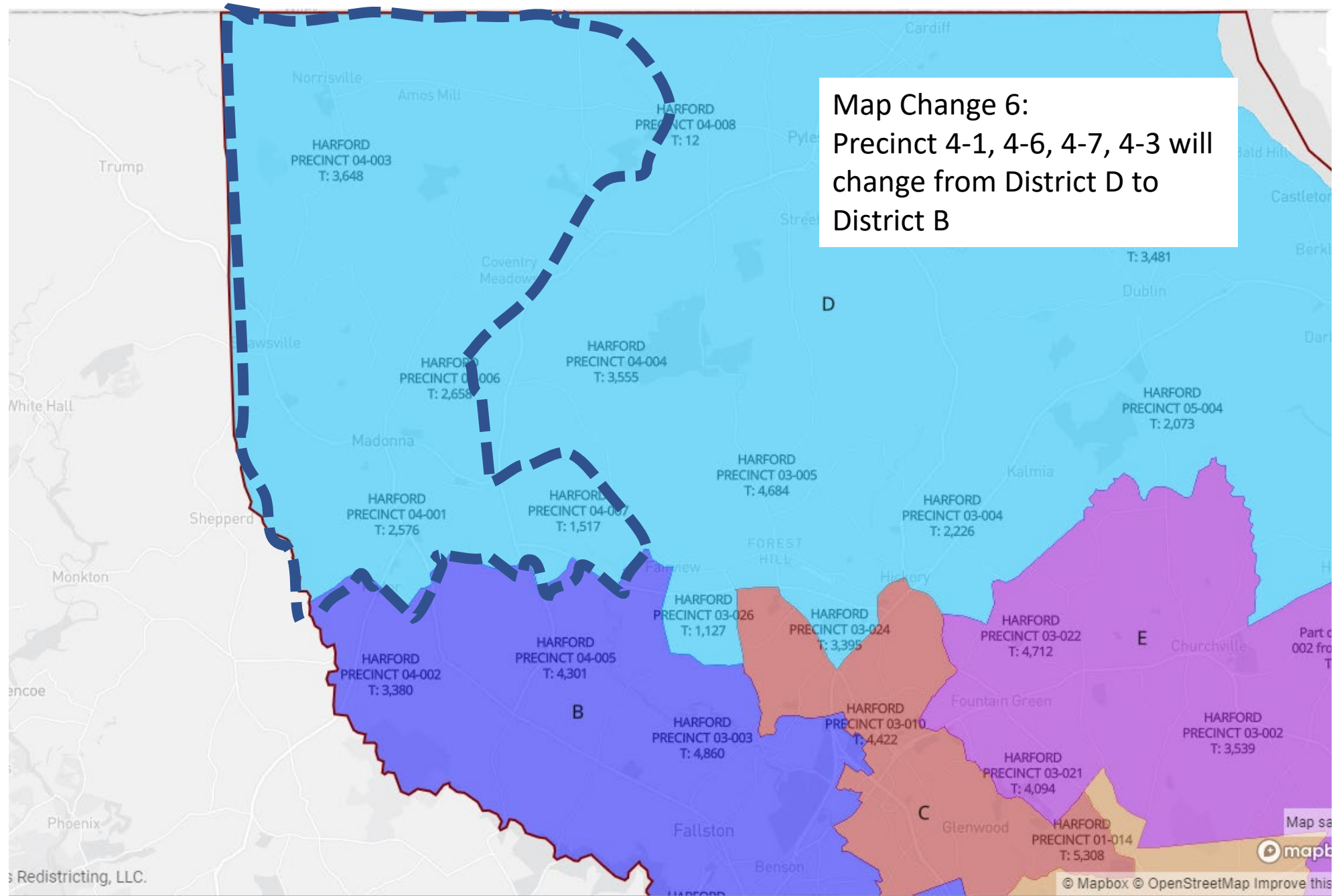


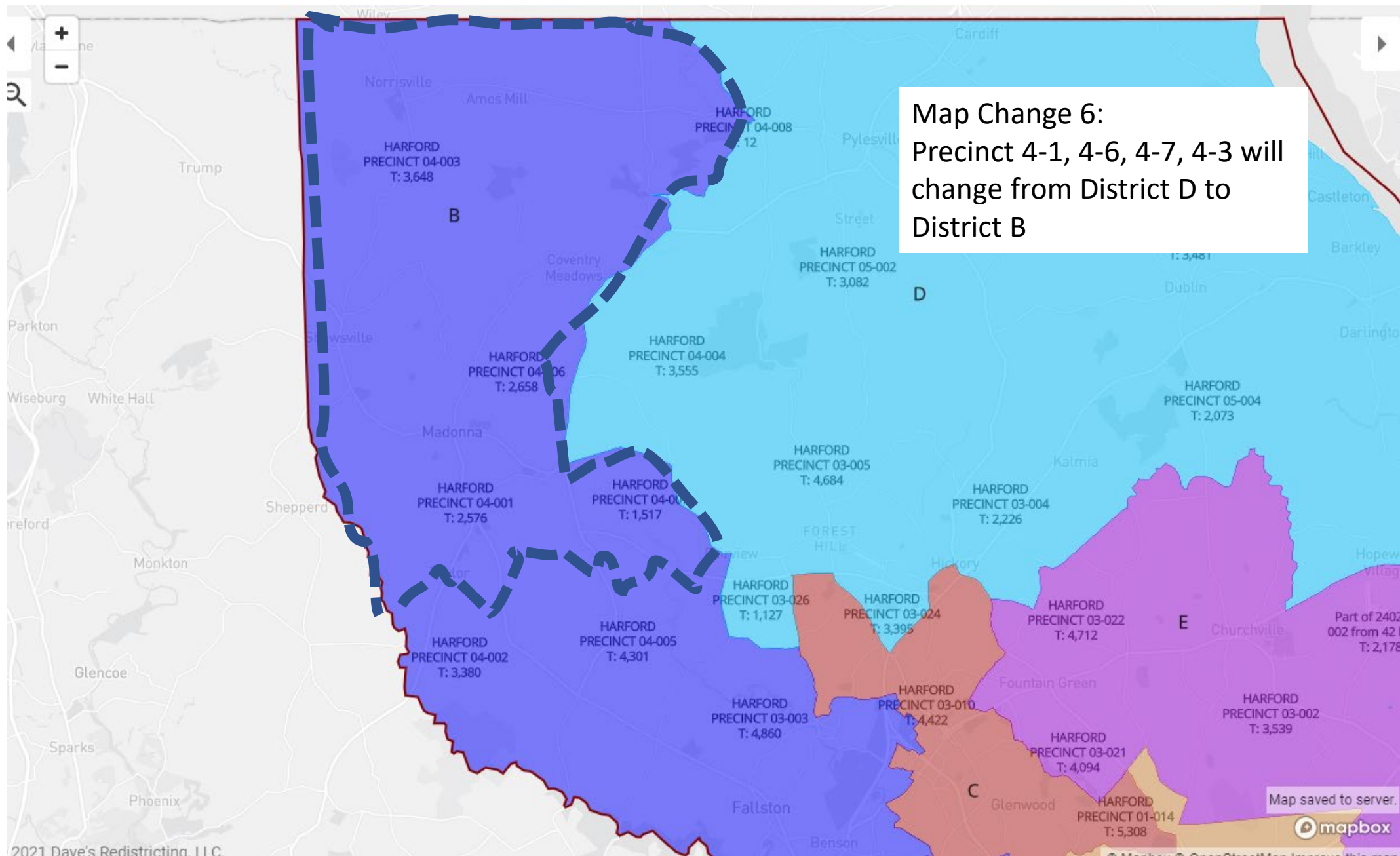
Map saved to server.

mapbox

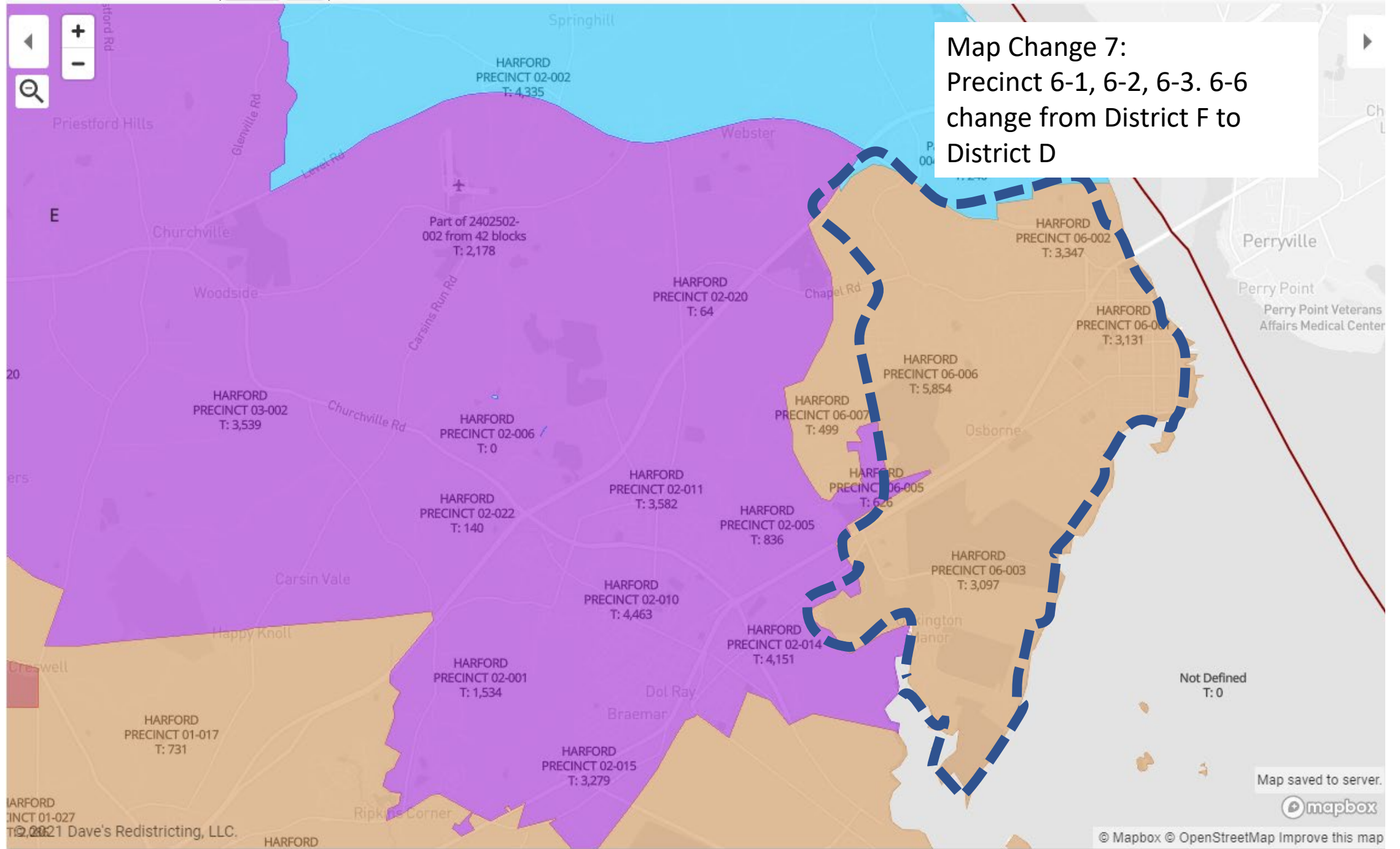
© Mapbox © OpenStreetMap Improve this map

Map Change 6:
Precinct 4-1, 4-6, 4-7, 4-3 will
change from District D to
District B

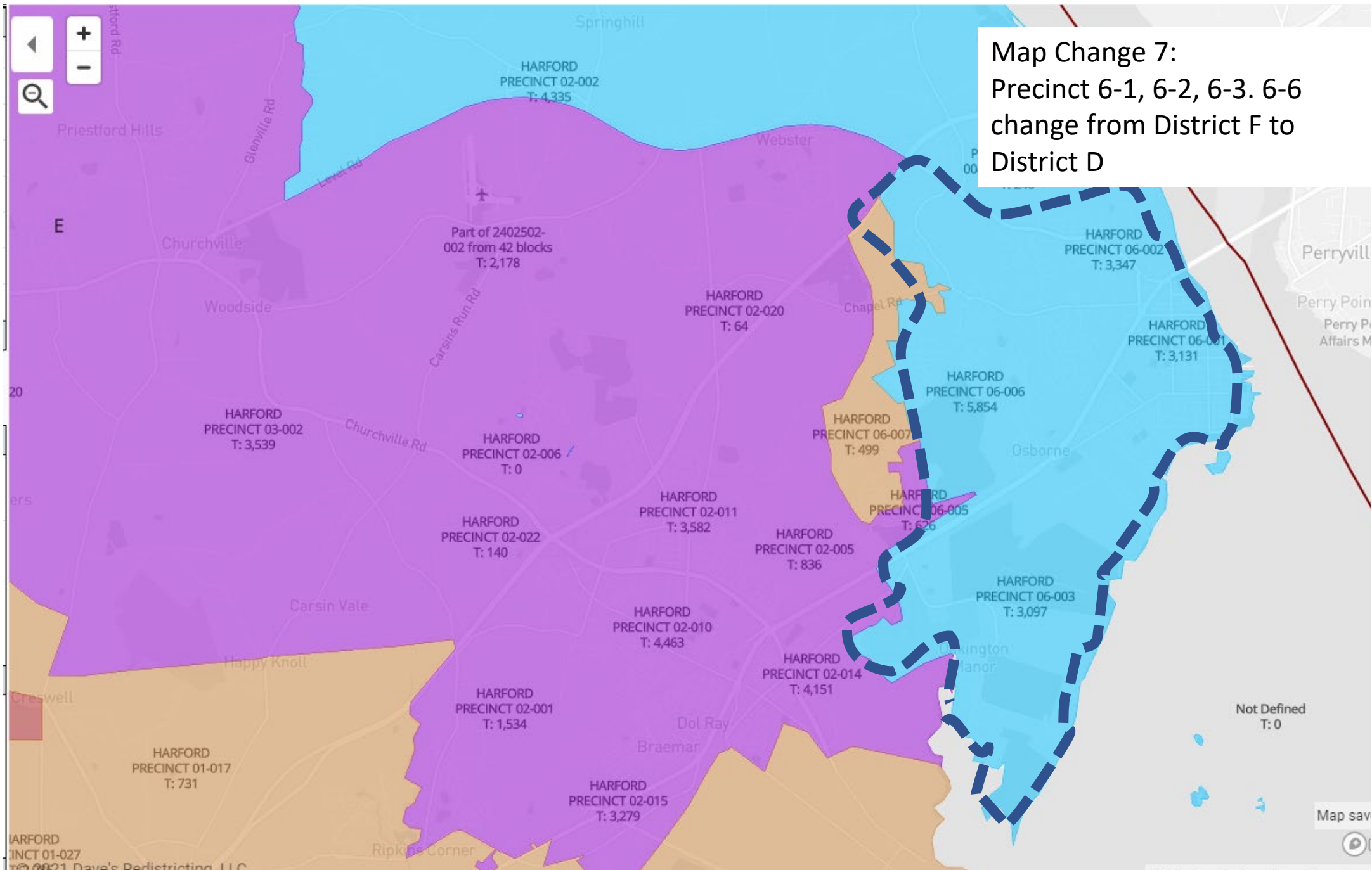




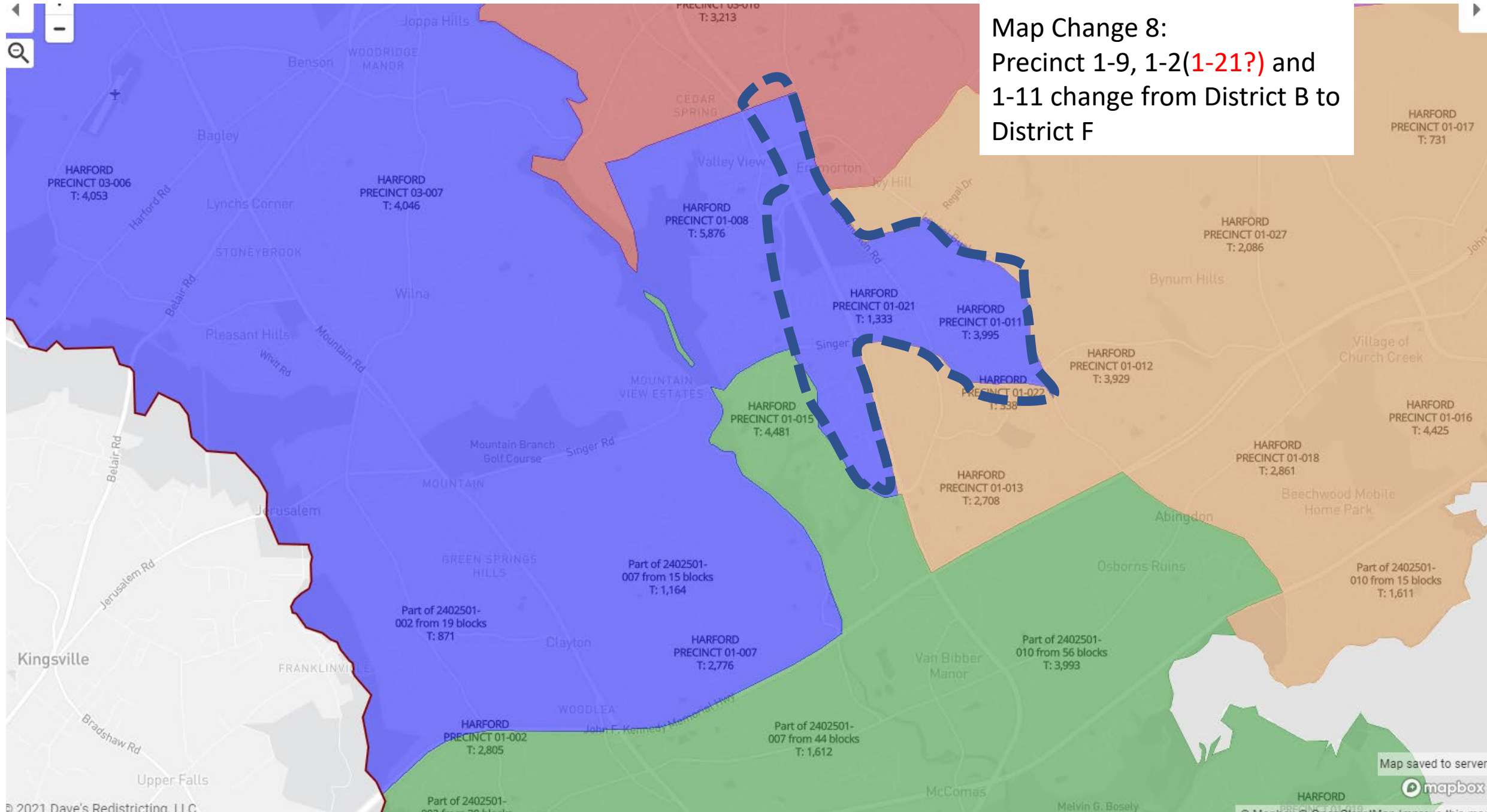
Map Change 7:
Precinct 6-1, 6-2, 6-3, 6-6
change from District F to
District D

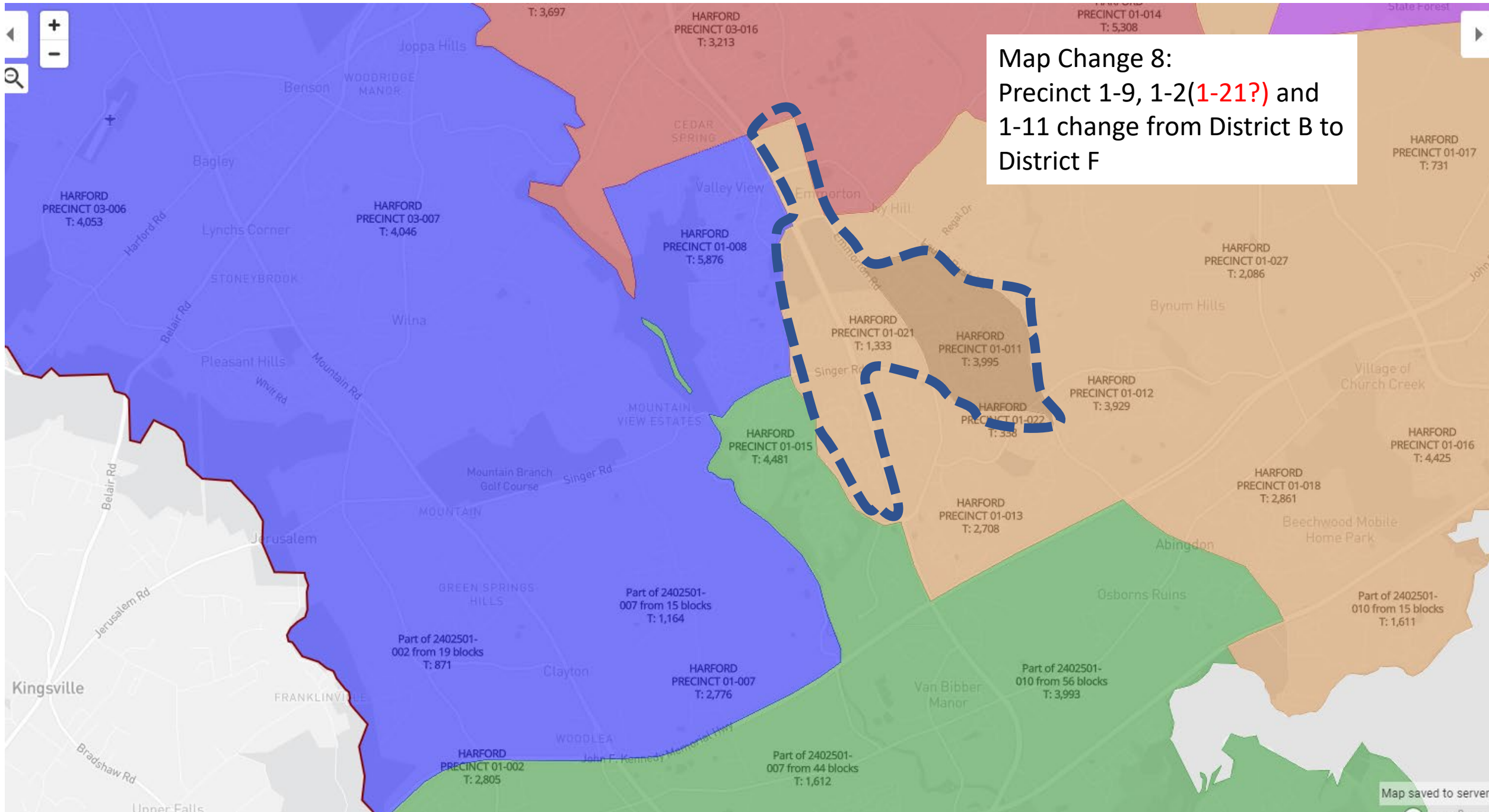


Map Change 7:
Precinct 6-1, 6-2, 6-3. 6-6
change from District F to
District D

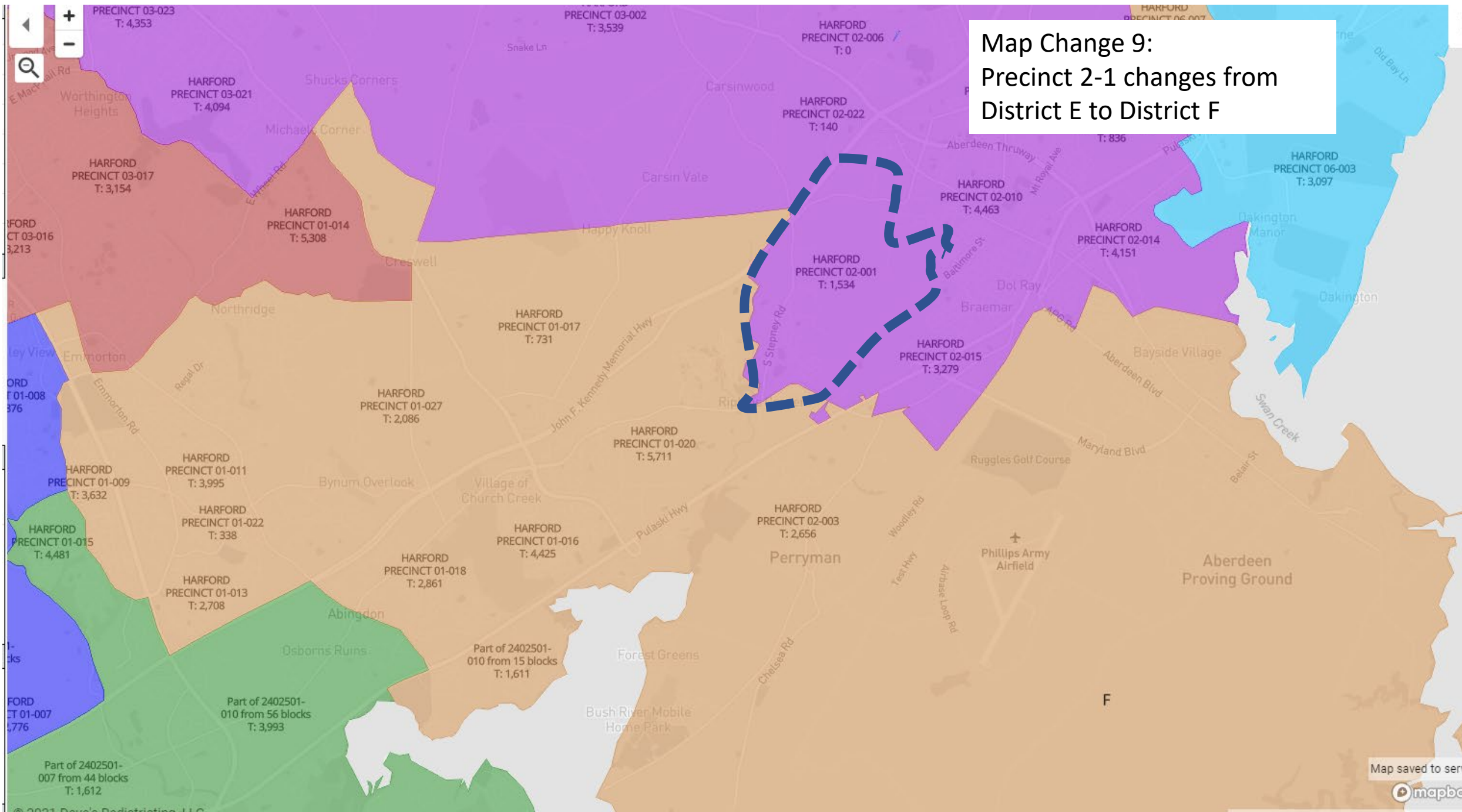


Map Change 8:
Precinct 1-9, 1-2(1-21?) and
1-11 change from District B to
District F

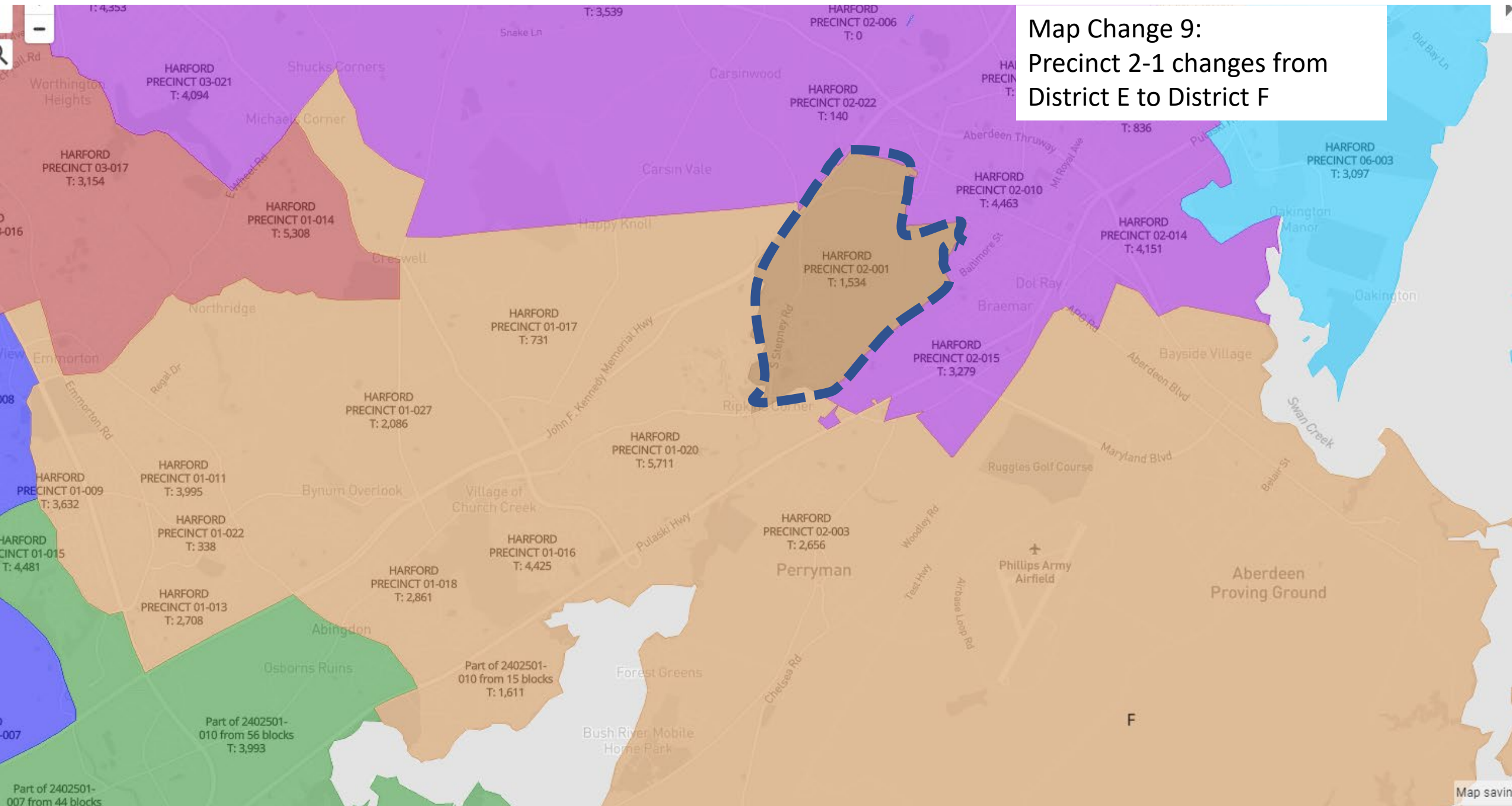


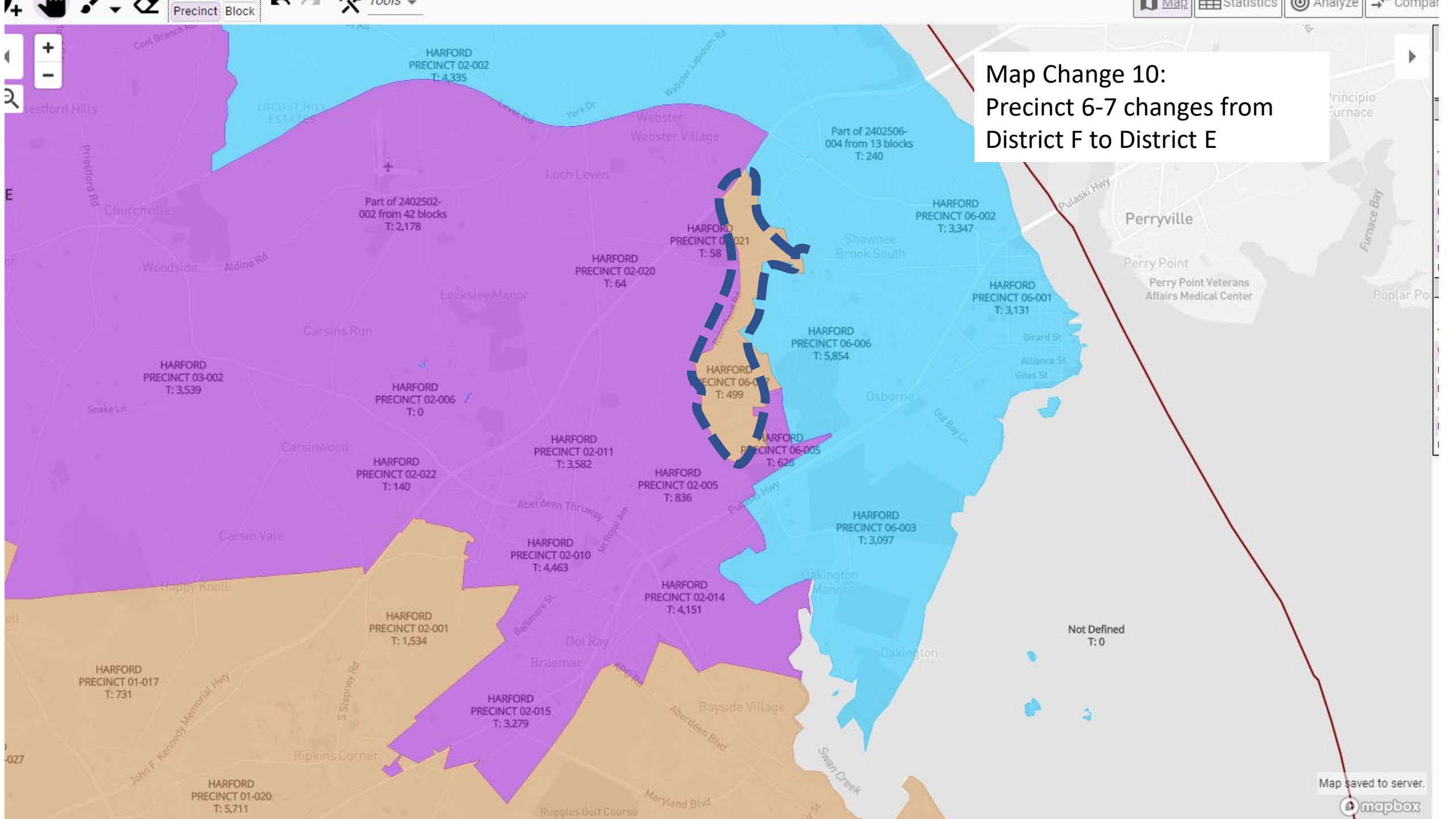


Map Change 9:
Precinct 2-1 changes from
District E to District F



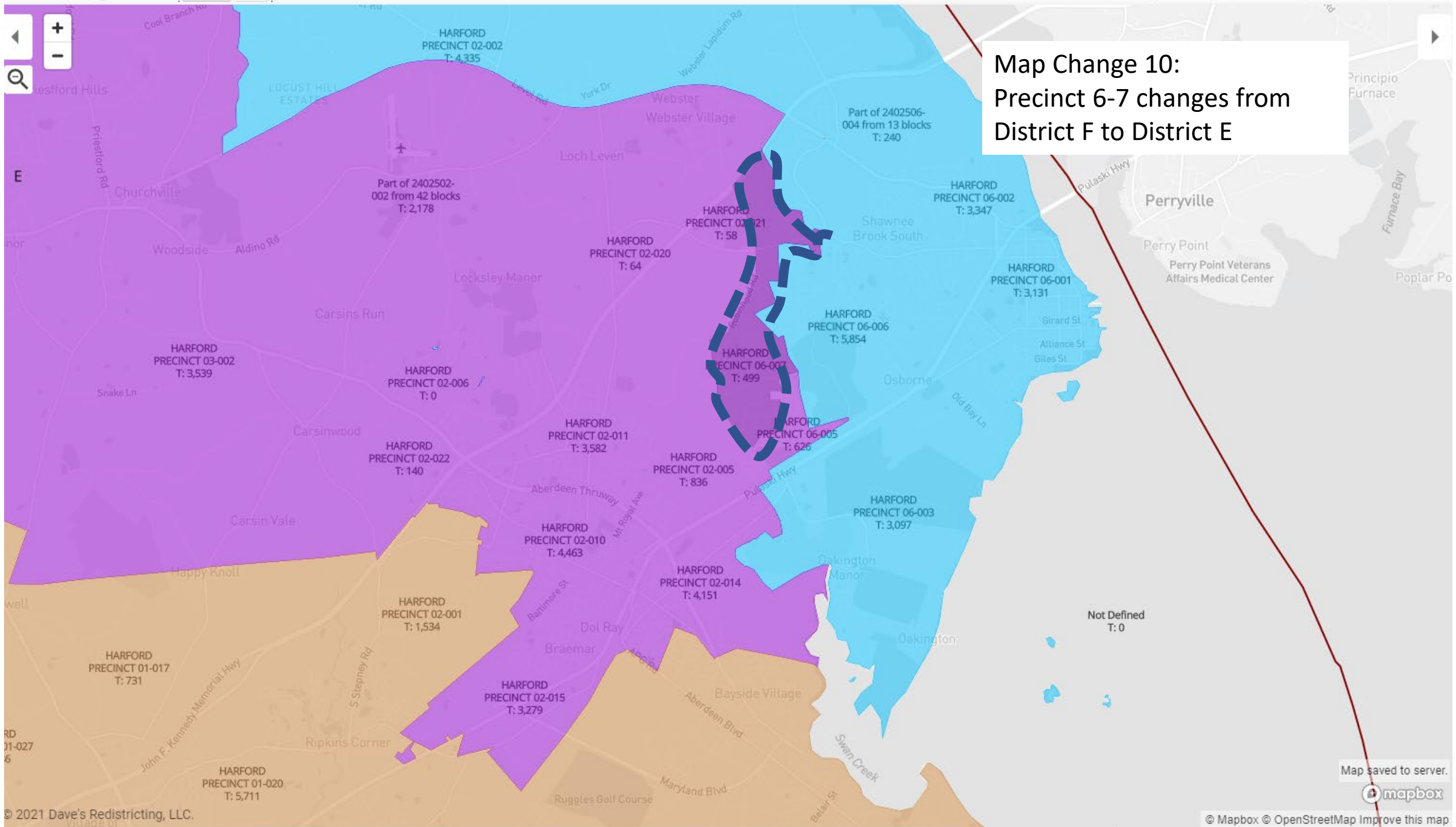
Map Change 9:
Precinct 2-1 changes from
District E to District F





Map Change 10:
Precinct 6-7 changes from
District F to District E

Map Change 10:
Precinct 6-7 changes from
District F to District E



Commissioner Robey's Revised Proposal

Online map and analysis:

<https://davesredistricting.org/join/bbd3d44d-71d5-4b01-ba70-97d96e307553>

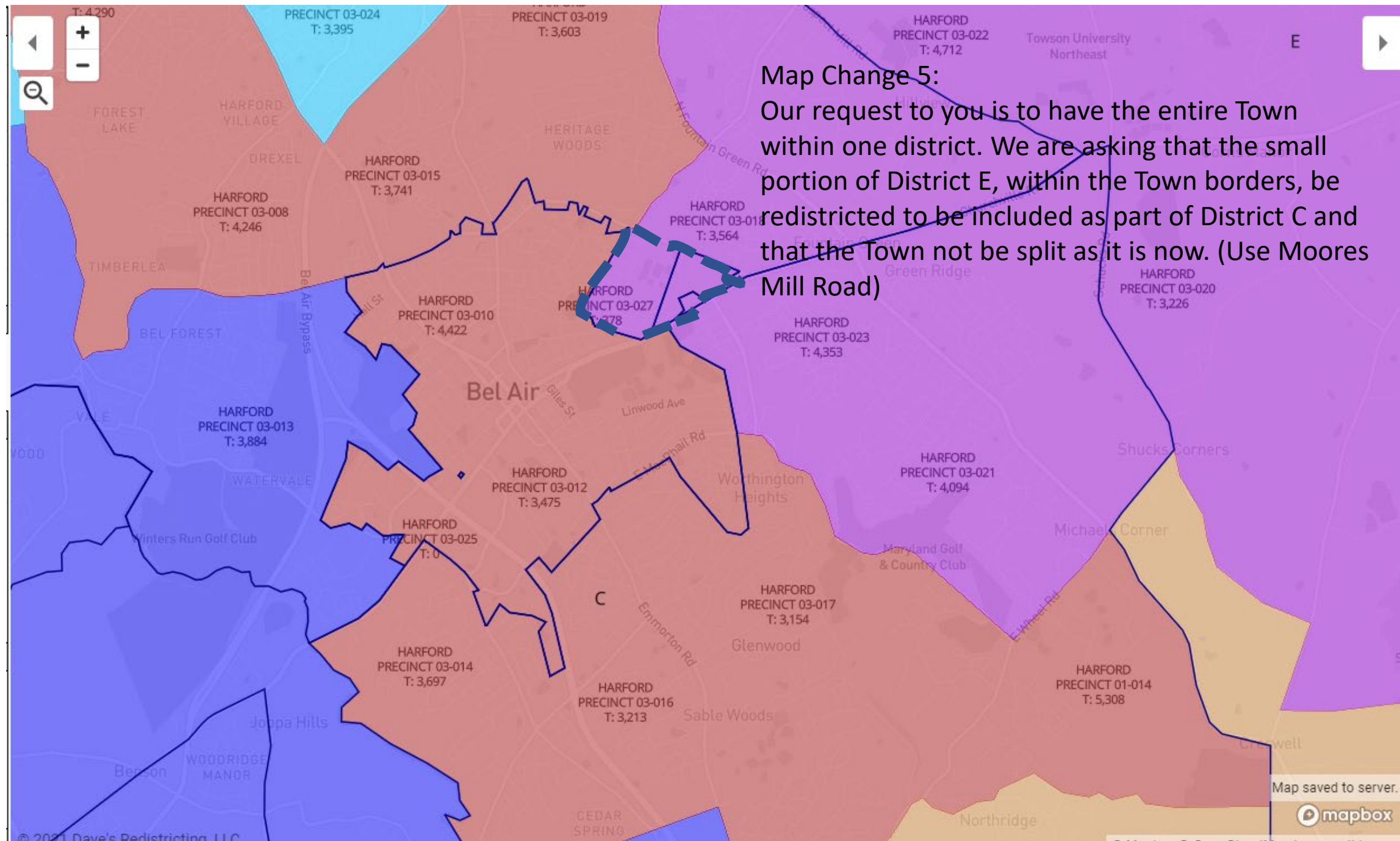
Existing districts:

<https://davesredistricting.org/join/37d62b0e-7f7c-441c-a965-e84c6ee520d5>

Commissioner Goddard's Proposal

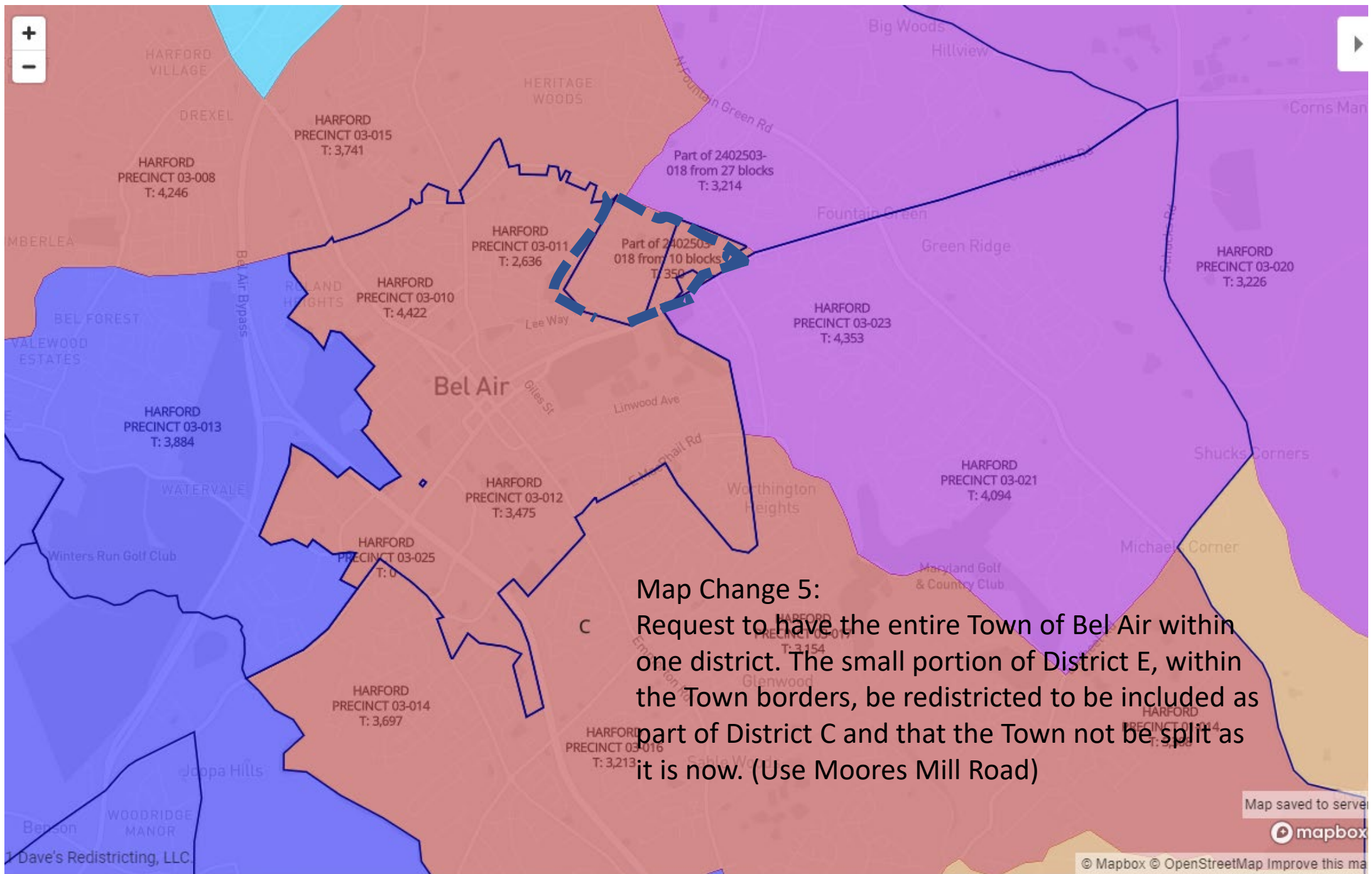
A proposal made on behalf of Mayor Chmielewski of Bel Air:

"Our request to you is to have the entire Town within one district. We are asking that the small portion of District E, within the Town borders, be redistricted to be included as part of District C and that the Town not be split as it is now."



Map Change 5:

Our request to you is to have the entire Town within one district. We are asking that the small portion of District E, within the Town borders, be redistricted to be included as part of District C and that the Town not be split as it is now. (Use Moores Mill Road)



Commissioner Goddard's Proposal

Online map and analysis:

<https://davesredistricting.org/join/715b01b4-d888-4da1-8134-76a4c9d3297d>

Existing districts:

<https://davesredistricting.org/join/37d62b0e-7f7c-441c-a965-e84c6ee520d5>

Commissioner Thorton's Data Request

Commissioner Thorton requested a map that mashes up the school districts with the councilmanic districts for reference.

An online map is available at this link:

<https://arcg.is/158v50>

All three school levels are shown with the councilmanic districts with a dashed line and labels. You would need to click two school district levels off to make sense of the information at one level.