

HARFORD COMMUNITY COLLEGE
STREAM RESTORATION

INDEX OF SHEETS

NO.	DESCRIPTION	SHEET NAME
1	TITLE SHEET	GN-01
2	KEY SHEET	KS-01
3-4	GEOMETRY SHEET	GS-01 TO GS-02
5-8	EXISTING CONDITIONS	EX-01 TO EX-04
9-12	DESIGN PLAN	SR-01 TO SR-04
13-16	PROFILE	PR-01 TO PR-04
17	TYPICAL SECTIONS	TS-01
18-22	STREAM DETAILS	DE-01 TO DE-05
23	EROSION AND SEDIMENT CONTROL NOTES	ES-01
24	LANDSCAPING DETAILS	LD-01
25	DRAINAGE AREA MAP	DA-01

30% PRELIMINARY DESIGN

BID NO. XXXXXX
WATERSHED PROTECTION
AND RESTORATION OFFICE
HARFORD COUNTY, MARYLAND

PROJECT SUMMARY

TOTAL LENGTH OF EXISTING STREAM RESTORED: 2,600 LINEAR FEET
TOTAL LENGTH OF PROPOSED STREAM RESTORED: 2,600 LINEAR FEET
STREAM USE CLASS: IV-P
STREAM CLOSURE PERIOD: MARCH 1" - JUNE 15"
LOAD REDUCTIONS AND IA CREDIT SUMMARY:

IA CREDIT	TSS REDUCTION	TN REDUCTION	TP REDUCTION
108.31 AC	538.24 TON/YR	714.29 LB/YR	338.14 LB/YR

NOTE: CREDIT CALCULATED VIA PROTOCOL 1, BANC'S METHODOLOGY, PROTOCOL 5, AND THE 2021 MDE WASTELOAD ALLOCATIONS DOCUMENT.

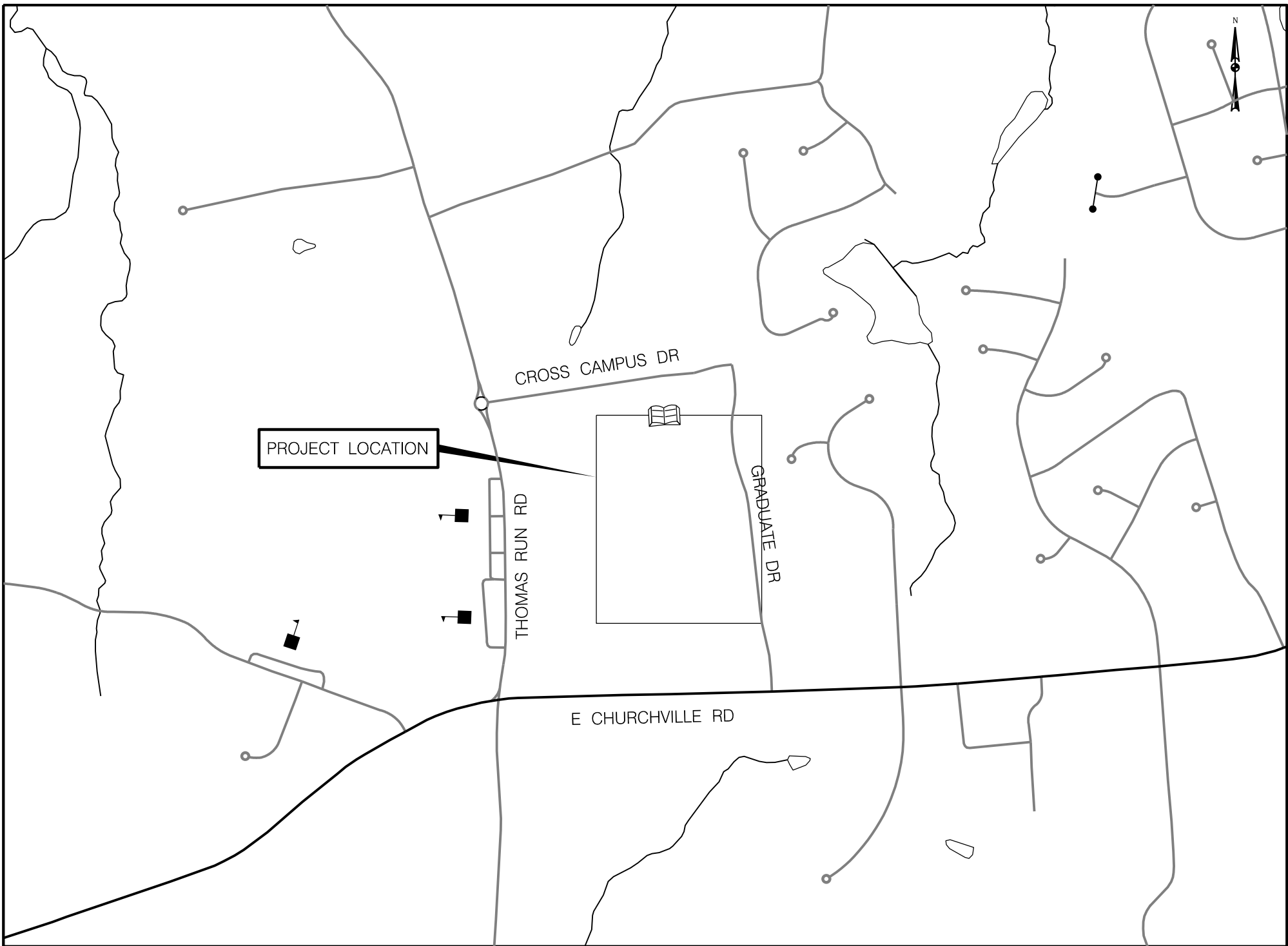
SITE ANALYSIS

- | | |
|--|----------|
| 1. TOTAL SITE AREA: | 5.87 AC |
| 2. TOTAL DISTURBED AREA: | 5.87 AC |
| 3. TOTAL IMPERVIOUS AREA WITHIN THE LOD: | 0.01 AC |
| 4. TOTAL AREA TO BE VEGETATIVELY STABILIZED: | 5.48 AC |
| 5. PROPOSED IMPERVIOUS AREA: | 0 AC |
| 6. IMPERVIOUS AREA TREATED (MS4 CREDIT): | 108.31 |
| 7. ESTIMATED CUT: | 5,490 CY |
| 8. ESTIMATED FILL: | 1,060 CY |
| 9. NET EXPORT: | 4,430 CY |

AS-BUILT CERTIFICATION

I HEREBY CERTIFY THAT THE FACILITY SHOWN ON THIS PLAN WAS CONSTRUCTED AS SHOWN ON THE 'AS-BUILT' PLANS AND MEETS THE APPROVED PLANS AND SPECIFICATIONS.

SIGNATURE	DATE
PRINTED NAME	



LOCATION MAP

SCALE 1" = 1,000'

GENERAL NOTES

1. SPECIFICATIONS: ALL WORK IS TO BE PERFORMED IN ACCORDANCE MARYLAND STATE HIGHWAY ADMINISTRATIONS STANDARD SPECIFICATIONS FOR CONSTRUCTION AND MATERIALS DATED JULY 2024 AND THE MOST RECENT REVISIONS THEREOF AND ADDITIONS THERETO.

2. UTILITIES: UTILITY LOCATIONS SHOWN ON THE PLANS ARE BASED ON SURVEY INFORMATION AVAILABLE. HOWEVER, IT IS THE RESPONSIBILITY OF THE CONTRACTOR TO VERIFY THE ACCURACY OF THIS INFORMATION. THE COST OF REPAIR OR REPLACEMENT OF ANY SUCH FACILITIES DAMAGED BY THE CONTRACTOR'S OPERATIONS SHALL BE BORNE BY THEM.

CONTACT "MISS UTILITY" PHONE 1-800-257-7777, 48 HOURS PRIOR TO THE START OF WORK. THERE SHOULD BE NO EXCAVATION UNTIL THE LOCATIONS OF UNDERGROUND UTILITIES HAVE BEEN DETERMINED.

3. STANDARD DETAILS: REFERENCE MADE TO STANDARDS ARE TAKEN FROM THE HARFORD COUNTY ROAD CODE "BOOK OF STANDARD DETAILS" AND FROM "THE MARYLAND STATE HIGHWAY ADMINISTRATION'S BOOK OF STANDARDS-HIGHWAY AND INCIDENTAL STRUCTURES". IT WILL BE THE CONTRACTOR'S RESPONSIBILITY THAT THE STANDARD DRAWINGS IN THEIR POSSESSION ARE THE LATEST REVISED STANDARDS UP TO AND INCLUDING THE DATE OF THE ADVERTISEMENT OF THIS CONTRACT.

4. RIGHT-OF-WAY LINES: RIGHT-OF-WAY LINES SHOWN ON THESE PLANS DO NOT INCLUDE EASEMENTS. THEY ARE FOR ASSISTANCE IN INTERPRETING THE PLANS ONLY. THESE LINES DO NOT REPRESENT THE OFFICIAL PROPERTY ACQUISITION LINES. FOR OFFICIAL FEE RIGHT-OF-WAY AND EASEMENT INFORMATION, SEE THE APPROPRIATE RIGHT-OF-WAY PLATS.

5. SOIL CONSERVATION: THE CONTRACTOR SHALL NOT DISTURB THE EXISTING VEGETATION OUTSIDE THE LIMITS OF DISTURBANCE. SOIL STABILIZATION WILL CONFORM TO 2011 MARYLAND STANDARDS AND SPECIFICATIONS FOR SOIL EROSION AND SEDIMENT CONTROL. THE CONTRACTOR WILL OBTAIN APPROVAL OF THE HARFORD COUNTY SOIL CONSERVATION DISTRICT FOR THEIR PLANS IN CONTROLLING SEDIMENT EROSION FOR THE BORROW AREA AND DISPOSING OF ANY WASTE EXCAVATION.

6. EXISTING MAILBOXES AND EXISTING SIGNS: ALL EXISTING MAILBOXES, SIGNS AND PAPER BOXES DISTURBED DURING CONSTRUCTION SHALL BE TEMPORARILY RESET IMMEDIATELY AND PERMANENTLY RESET AS DIRECTED BY THE ENGINEER. THIS WORK WILL BE INCIDENTAL TO ALL OTHER ITEMS IN THE CONTRACT.

7. SURVEYS:
HORIZONTAL CONTROL - COORDINATES SHOWN ON THE PLANS ARE BASED ON NAD83/91.
VERTICAL CONTROL - ELEVATIONS SHOWN ON THE PLANS ARE BASED ON NAVD88.

ONLY THOSE CONTROL POINTS SHOWN ON THESE PLANS ARE TO BE USED FOR THE CONSTRUCTION OF THIS PROJECT.

SURVEY IS TIED TO LOCAL CONTROL NATIONAL GEODETIC SURVEY (NGS) POINTS JV6806, JV6311, AND JV6275.

NOTE: TOPOGRAPHIC MAPPING PRODUCED BASED ON FEBRUARY 2023 SURVEY CONDUCTED BY CEM.

HARFORD COUNTY, MARYLAND

HARFORD COMMUNITY COLLEGE
STREAM RESTORATION
TITLE SHEET

Drawn By : <u>NH, MK</u>	Scale : <u>N/A</u>
Designed By : <u>JZ</u>	Date : <u>MAY 2025</u>
Reviewed By : <u>RD</u>	
Drawing No. <u>GN-01</u> of <u>GN-01</u>	Sheet No. <u>1</u> of <u>25</u>

PROFESSIONAL CERTIFICATION

I HEREBY CERTIFY THAT THESE DOCUMENTS WERE PREPARED OR APPROVED BY ME, AND THAT I AM A DULY LICENSED PROFESSIONAL ENGINEER UNDER THE LAWS OF THE STATE OF MARYLAND, LICENSE NO. 200370, EXPIRATION DATE: 2025/03/19.

OWNER: HARFORD COUNTY
212 SOUTH BOND STREET,
1ST FLOOR
BEL AIR, MD 21014
(410) 638 - 3217

Prepared By :



P: 410.728.2900
700 E. Pratt Street, Suite 500 | Baltimore, MD 21202

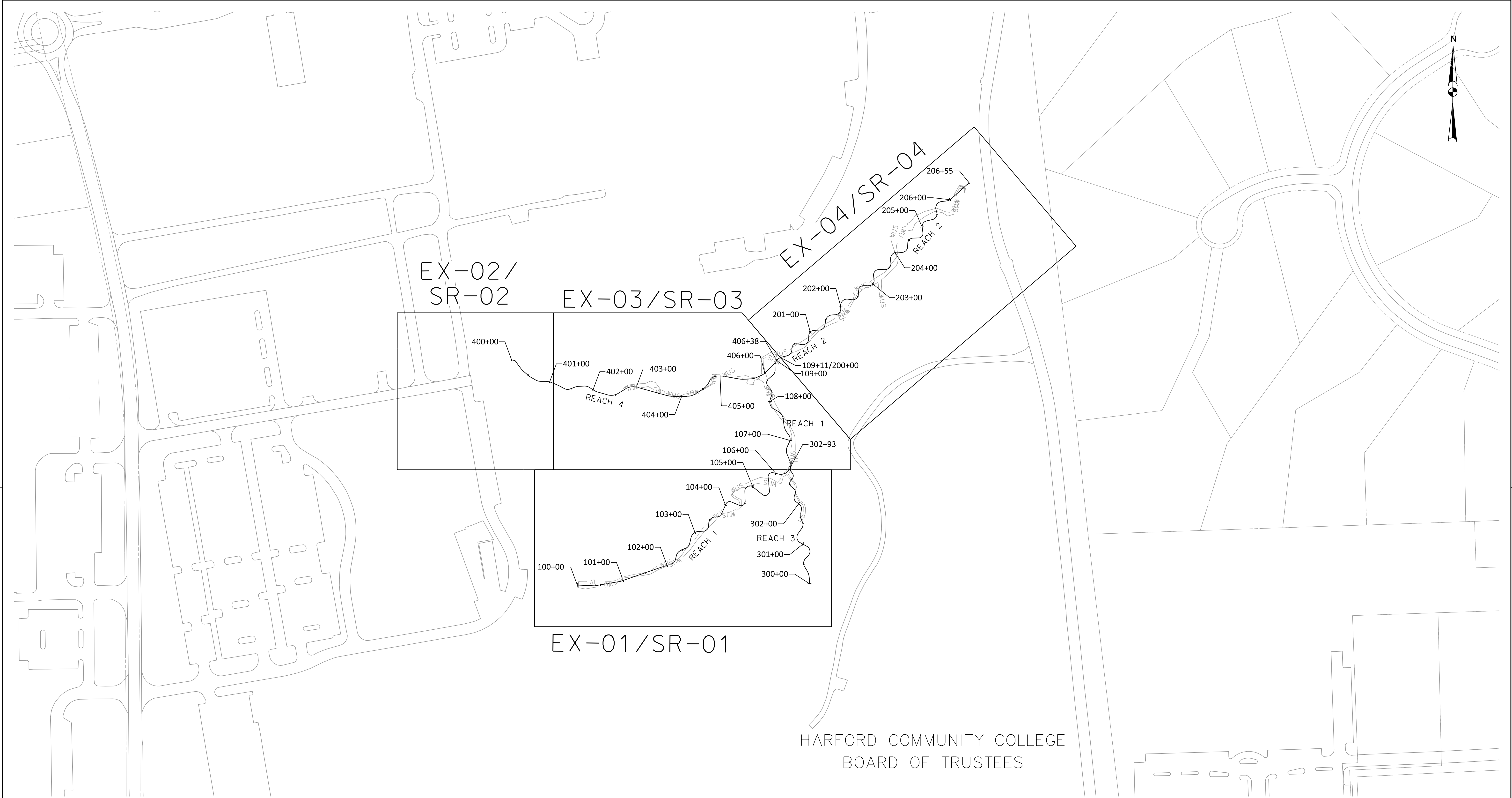
Engineers | Construction Managers | Planners | Scientists
www.rkk.com

Responsive People | Creative Solutions

BY: jzabney

FILE PATH: \\ad.rkk.com\fs\Cloud\Projects\2021\21155_HARCO\Task 025_Harford Community College Stream Restoration\CADD\30%\Plans\01 - pGN-0001_HCC.dgn
PLOTTED: 5/29/2025

GN-01 HCC DWG ID No.: SCALE: 1"=1,000'



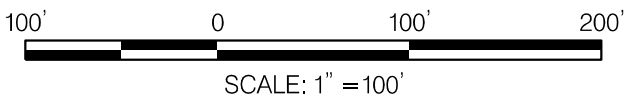
HARFORD COMMUNITY COLLEGE
BOARD OF TRUSTEES

P: 410.728.2000
700 E. Pratt Street, Suite 500 | Baltimore, MD 21202

Engineers | Construction Managers | Planners | Scientists
www.rkk.com

Responsive People | Creative Solutions

FILE PATH: \\ad.rkk.com\fs\Cloud\Projects\2021\21155_HARCO\Task 025_Harford Community College Stream Restoration\CADD\30%\Plans\02 - PKS-0001_HCC.dgn
PLOTTED: 5/29/2025



PROFESSIONAL CERTIFICATION

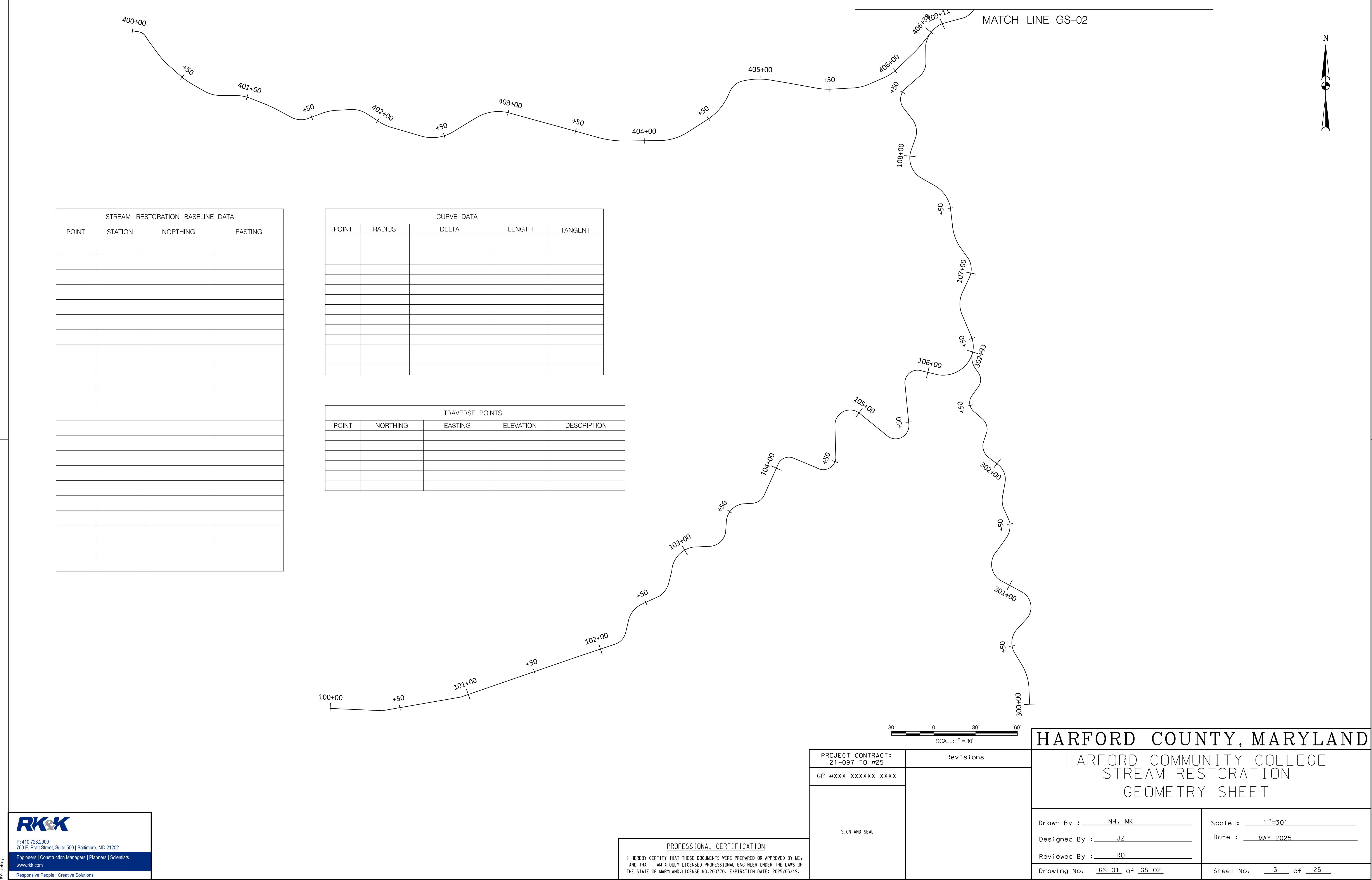
I HEREBY CERTIFY THAT THESE DOCUMENTS WERE PREPARED OR APPROVED BY ME,
AND THAT I AM A DULY LICENSED PROFESSIONAL ENGINEER UNDER THE LAWS OF
THE STATE OF MARYLAND. LICENSE NO. 200370, EXPIRATION DATE: 2025/03/19.

PROJECT CONTRACT: 21-097 TO #25	Revisions
GP #XXX-XXXXXX-XXXX	
SIGN AND SEAL	

HARFORD COUNTY, MARYLAND

HARFORD COMMUNITY COLLEGE STREAM RESTORATION KEY SHEET	
Drawn By : <u>NH. MK</u>	Scale : <u>1"=100'</u>
Designed By : <u>JZ</u>	Date : <u>MAY 2025</u>
Reviewed By : <u>RD</u>	
Drawing No. <u>KS-01</u> of <u>KS-01</u>	Sheet No. <u>2</u> of <u>25</u>

BID No.:
HCC DWG ID No.:
SCALE: 1"=100'



P: 410.728.2000
700 E. Pratt Street, Suite 500 | Baltimore, MD 21202

Engineers | Construction Managers | Planners | Scientists
www.rkk.com

Responsive People | Creative Solutions

PROFESSIONAL CERTIFICATION

I HEREBY CERTIFY THAT THESE DOCUMENTS WERE PREPARED OR APPROVED BY ME,
AND THAT I AM A DULY LICENSED PROFESSIONAL ENGINEER UNDER THE LAWS OF
THE STATE OF MARYLAND. LICENSE NO. 200370, EXPIRATION DATE: 2025/03/19.

PROJECT CONTRACT: 21-097 TO #25	Revisions
GP #XXX-XXXXXX-XXXX	
SIGN AND SEAL	

HARFORD COUNTY, MARYLAND

HARFORD COMMUNITY COLLEGE
STREAM RESTORATION
GEOMETRY SHEET

Drawn By : NH, MK

Designed By : JZ

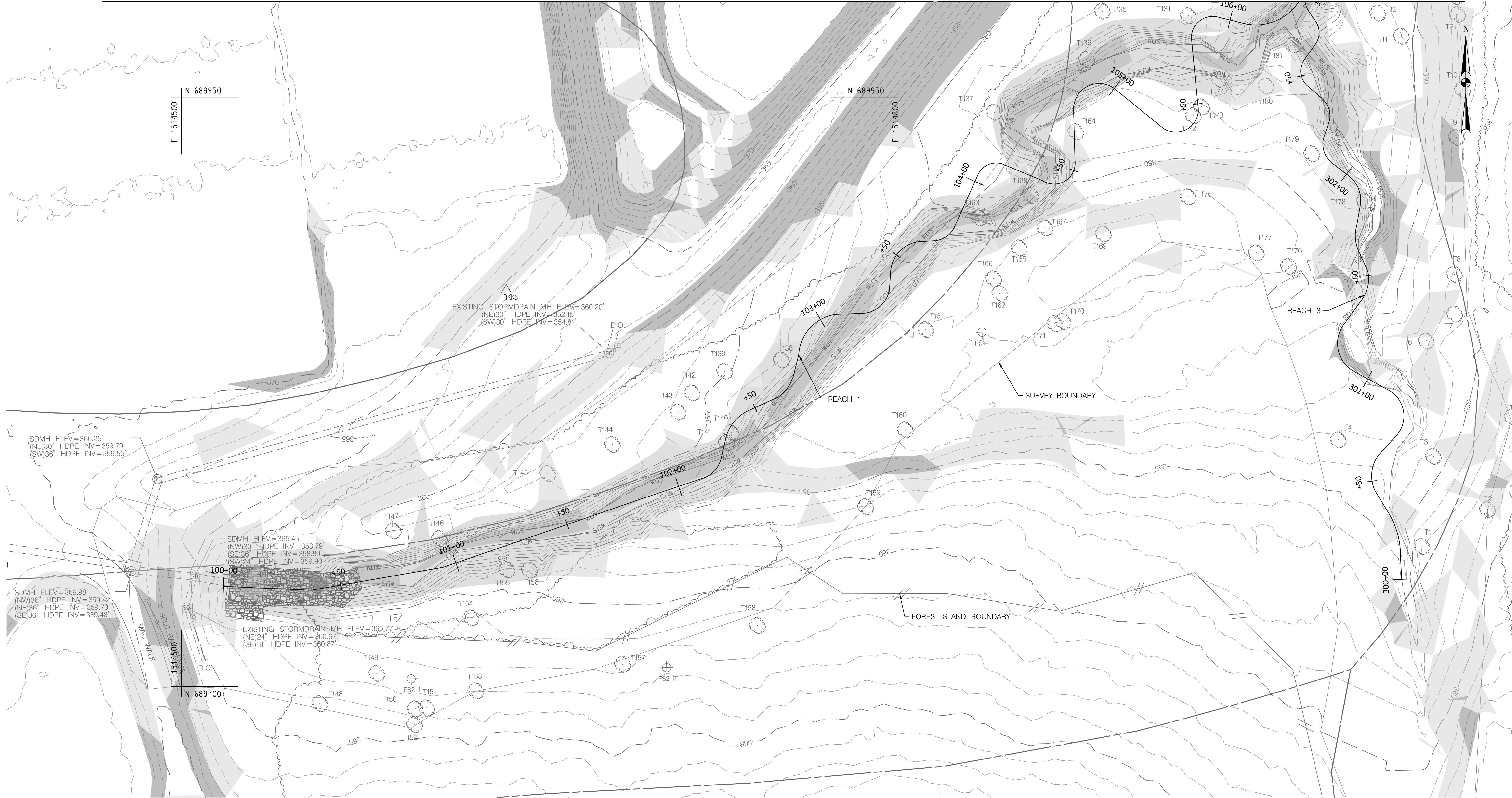
Reviewed By : RD

Drawing No. GS-01 of GS-02

Scale : 1"=30'

Date : MAY 2025

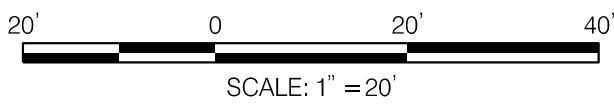
Sheet No. 3 of 25



LEGEND

- EXISTING MAJOR CONTOUR
- EXISTING MINOR CONTOUR
- EXISTING STREAM CENTERLINE
- EXISTING STORMDRAIN
- EXISTING TREE
- EXISTING TREELINE
- TRAVERSE POINT
- 15% TO 25% SLOPES
- 25%+ SLOPES

- EXISTING RIPRAP
- EXISTING WETLAND
- EXISTING WETLAND BUFFER
- SOIL BOUNDARY



PROFESSIONAL CERTIFICATION

I HEREBY CERTIFY THAT THESE DOCUMENTS WERE PREPARED OR APPROVED BY ME, AND THAT I AM A DULY LICENSED PROFESSIONAL ENGINEER UNDER THE LAWS OF THE STATE OF MARYLAND, LICENSE NO. 200370, EXPIRATION DATE: 2025/03/19.

PROJECT CONTRACT: 21-097 TO #25	Revisions
GP #XXX-XXXXX-XXXX	
SIGN AND SEAL	

HARFORD COUNTY, MARYLAND

HARFORD COMMUNITY COLLEGE
STREAM RESTORATION
EXISTING CONDITIONS

Drawn By : NH, MK
Designed By : JZ
Reviewed By : RD
Drawing No. EX-01 of EX-04

Scale : 1"=20'
Date : MAY 2025
Sheet No. 5 of 25

P: 410.728.2000
700 E. Pratt Street, Suite 500 | Baltimore, MD 21202

Engineers | Construction Managers | Planners | Scientists
www.rk.com

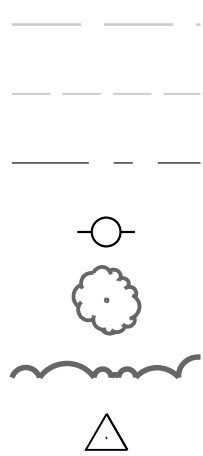
Responsive People | Creative Solutions



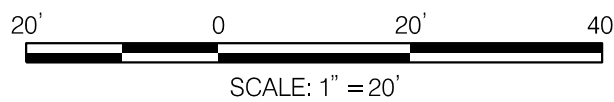
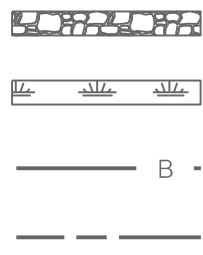
MATCH LINE EX-03

LEGEND

- EXISTING MAJOR CONTOUR
- EXISTING MINOR CONTOUR
- EXISTING STREAM CENTERLINE
- EXISTING STORMDRAIN
- EXISTING TREE
- EXISTING TREELINE
- TRAVERSE POINT
- 15% TO 25% SLOPES
- 25%+ SLOPES



- EXISTING RIPRAP
- EXISTING WETLAND
- EXISTING WETLAND BUFFER
- SOIL BOUNDARY



PROFESSIONAL CERTIFICATION

I HEREBY CERTIFY THAT THESE DOCUMENTS WERE PREPARED OR APPROVED BY ME,
AND THAT I AM A DULY LICENSED PROFESSIONAL ENGINEER UNDER THE LAWS OF
THE STATE OF MARYLAND, LICENSE NO. 200370, EXPIRATION DATE: 2025/03/19.

PROJECT CONTRACT:
21-097 TO #25
GP #XXX-XXXXX-XXXX

Revisions

SIGN AND SEAL

HARFORD COUNTY, MARYLAND

HARFORD COMMUNITY COLLEGE
STREAM RESTORATION
EXISTING CONDITIONS

Drawn By : NH, MK
Designed By : JZ
Reviewed By : RD
Drawing No. EX-02 of EX-04

Scale : 1"=20'
Date : MAY 2025
Sheet No. 6 of 25



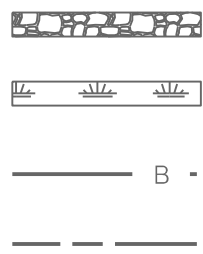
P: 410.728.2000
700 E. Pratt Street, Suite 500 | Baltimore, MD 21202
Engineers | Construction Managers | Planners | Scientists
www.rk.com
Responsive People | Creative Solutions



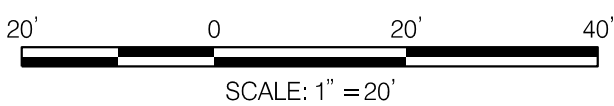
LEGEND

- EXISTING MAJOR CONTOUR
EXISTING MINOR CONTOUR
EXISTING STREAM CENTERLINE
EXISTING STORMDRAIN
EXISTING TREE
EXISTING TREELINE
TRAVERSE POINT
15% TO 25% SLOPES
25%+ SLOPES

- EXISTING RIPRAP
EXISTING WETLAND
EXISTING WETLAND BUFFER
SOIL BOUNDARY



MATCH LINE EX-01



PROFESSIONAL CERTIFICATION

I HEREBY CERTIFY THAT THESE DOCUMENTS WERE PREPARED OR APPROVED BY ME,
AND THAT I AM A DULY LICENSED PROFESSIONAL ENGINEER UNDER THE LAWS OF
THE STATE OF MARYLAND, LICENSE NO. 200370, EXPIRATION DATE: 2025/03/19.

PROJECT CONTRACT:

21-097 TO #25

GP #XXX-XXXXXX-XXXX

Revisions

SIGN AND SEAL

HARFORD COUNTY, MARYLAND

HARFORD COMMUNITY COLLEGE
STREAM RESTORATION
EXISTING CONDITIONS

Drawn By : NH, MK

Designed By : JZ

Reviewed By : RD

Drawing No. EX-03 of EX-04

Scale : 1"=20'

Date : MAY 2025

Sheet No. 7 of 25

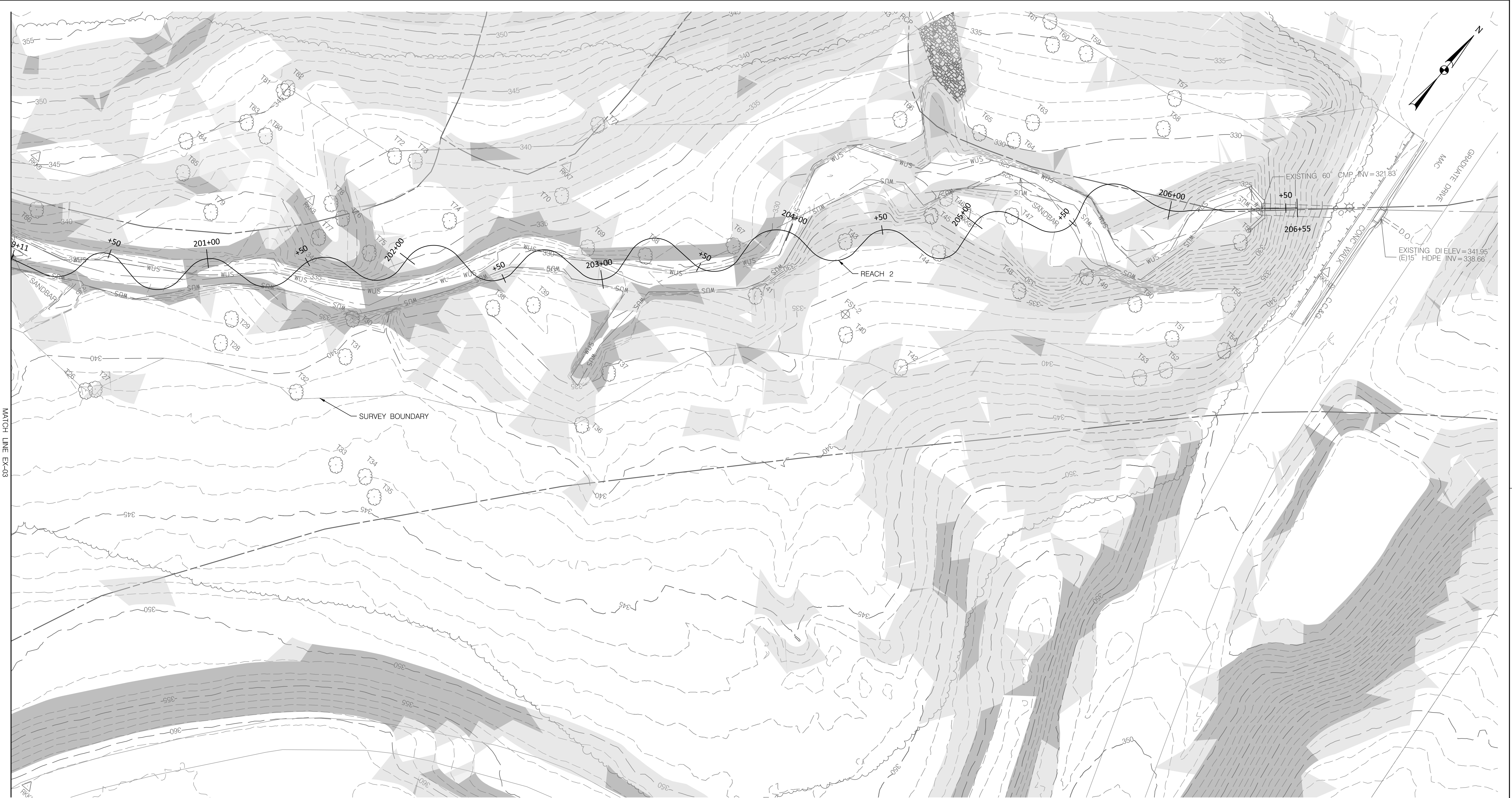


P: 410.728.2000
700 E. Pratt Street, Suite 500 | Baltimore, MD 21202
Engineers | Construction Managers | Planners | Scientists
www.rk.com
Responsive People | Creative Solutions

FILE PATH: \\ad.rk.com\fs\Cloud\Projects\2021\21155_HARCOITask 025_Harford Community College Stream Restoration\CADD\30%Plans\07 - PEX-0003_HCC.dgn
PLOTTED: 5/29/2025

BID No.:

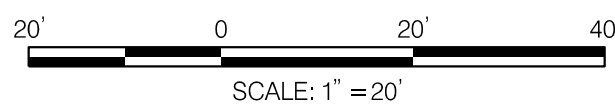
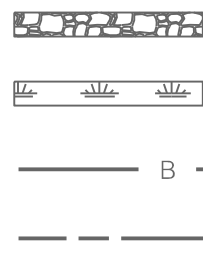
HCC DWG ID No.:
SCALE: 1"=20'



LEGEND

- EXISTING MAJOR CONTOUR
- EXISTING MINOR CONTOUR
- EXISTING STREAM CENTERLINE
- EXISTING STORMDRAIN
- EXISTING TREE
- EXISTING TREELINE
- TRAVERSE POINT
- 15% TO 25% SLOPES
- 25% + SLOPES

- EXISTING RIPRAP
- EXISTING WETLAND
- EXISTING WETLAND BUFFER
- SOIL BOUNDARY



PROFESSIONAL CERTIFICATION

I HEREBY CERTIFY THAT THESE DOCUMENTS WERE PREPARED OR APPROVED BY ME,
AND THAT I AM A DULY LICENSED PROFESSIONAL ENGINEER UNDER THE LAWS OF
THE STATE OF MARYLAND, LICENSE NO. 200370, EXPIRATION DATE: 2025/03/19.

PROJECT CONTRACT: 21-097 TO #25
GP #XXX-XXXXX-XXXX
SIGN AND SEAL

Revisions

HARFORD COUNTY, MARYLAND

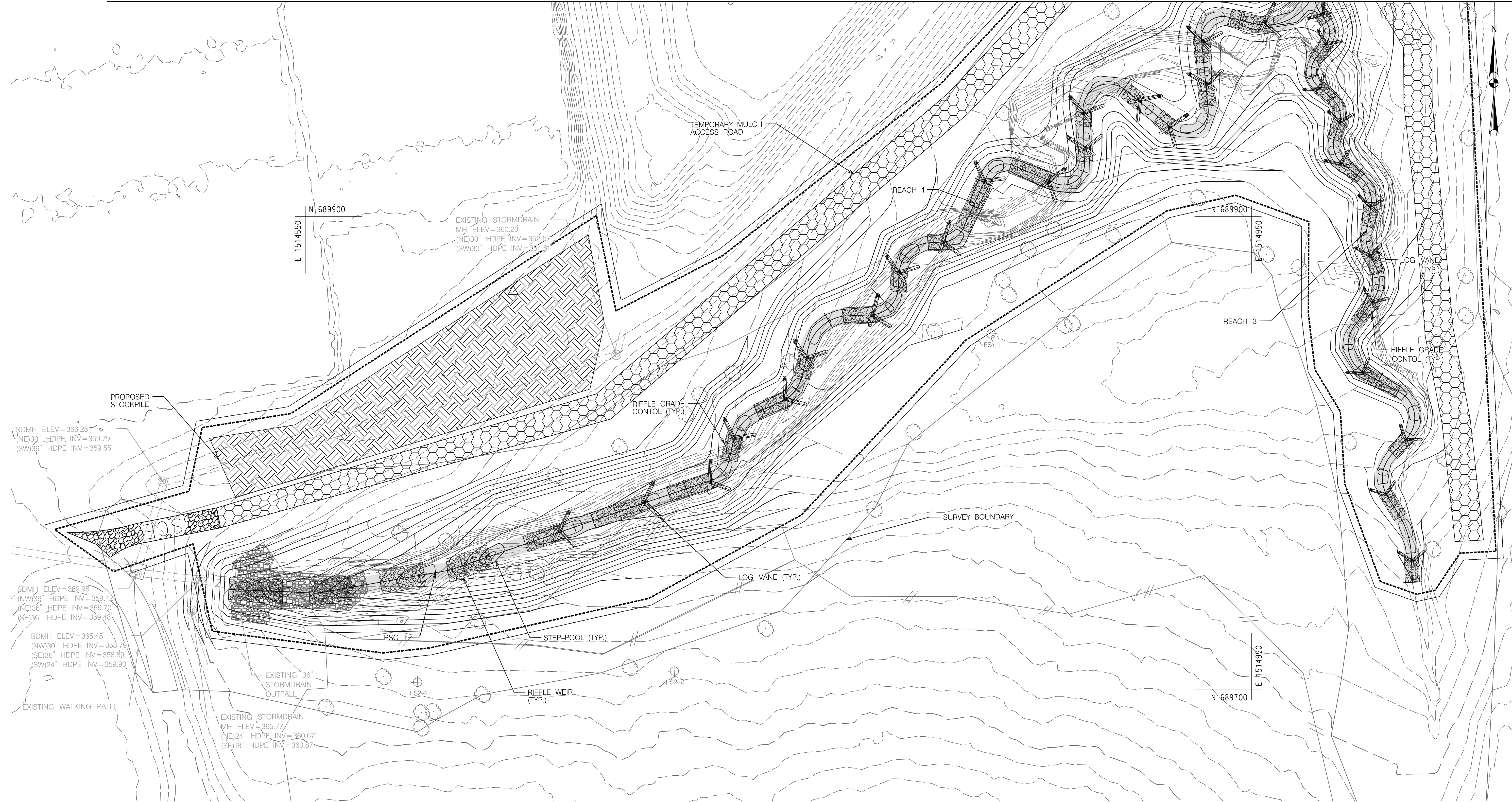
HARFORD COMMUNITY COLLEGE
STREAM RESTORATION
EXISTING CONDITIONS

Drawn By : NH, MK
Designed By : JZ
Reviewed By : RD
Drawing No. EX-04 of EX-04

Scale : 1"=20'
Date : MAY 2025
Sheet No. 8 of 25



P: 410.728.2000
700 E. Pratt Street, Suite 500 | Baltimore, MD 21202
Engineers | Construction Managers | Planners | Scientists
www.rk.com
Responsive People | Creative Solutions

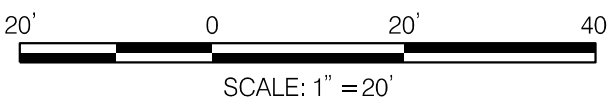


LEGEND

- EXISTING MAJOR CONTOUR
- EXISTING MINOR CONTOUR
- EXISTING STREAM CENTERLINE
- EXISTING STORMDRAIN
- EXISTING TREE
- EXISTING TREELINE
- TRAVERSE POINT
- PROPOSED CHANNEL BOTTOM
- PROPOSED ACCESS ROAD

- EXISTING RIPRAP
- EXISTING WETLAND
- EXISTING WETLAND BUFFER
- SOIL BOUNDARY
- EXISTING WATERS OF THE US
- PROPOSED RIFFLE GRADE CONTROL MIX
- PROPOSED LOG VANE
- PROPOSED MAJOR CONTOUR
- PROPOSED MINOR CONTOUR

- PROPOSED STOCKPILE
- PROPOSED RIFFLE WEIR
- IMBRICATED RIPRAP FOR CASCADE WEIR
- WETLAND ENHANCEMENT



PROFESSIONAL CERTIFICATION

I HEREBY CERTIFY THAT THESE DOCUMENTS WERE PREPARED OR APPROVED BY ME, AND THAT I AM A DULY LICENSED PROFESSIONAL ENGINEER UNDER THE LAWS OF THE STATE OF MARYLAND, LICENSE NO. 200370, EXPIRATION DATE: 2025/03/19.

PROJECT CONTRACT:

21-097 TO #25

Revisions

GP #XXX-XXXXX-XXXX

SIGN AND SEAL

HARFORD COUNTY, MARYLAND

HARFORD COMMUNITY COLLEGE
STREAM RESTORATION
DESIGN PLAN

Drawn By : NH, MK

Scale : 1"=20'

Designed By : JZ

Date : MAY 2025

Reviewed By : RD

Drawing No. SR-01 of SR-04

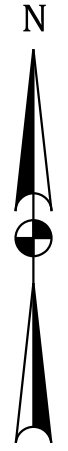
Sheet No. 9 of 25



P: 410.728.2000
700 E. Pratt Street, Suite 500 | Baltimore, MD 21202

Engineers | Construction Managers | Planners | Scientists
www.rkk.com

Responsive People | Creative Solutions



LEGEND

- EXISTING MAJOR CONTOUR
- EXISTING MINOR CONTOUR
- EXISTING STREAM CENTERLINE
- EXISTING STORMDRAIN
- EXISTING TREE
- EXISTING TREELINE
- TRAVERSE POINT
- PROPOSED CHANNEL BOTTOM
- PROPOSED ACCESS ROAD

- EXISTING RIPRAP
- EXISTING WETLAND
- EXISTING WETLAND BUFFER
- SOIL BOUNDARY
- EXISTING WATERS OF THE US
- PROPOSED RIFFLE GRADE CONTROL MIX
- PROPOSED LOG VANE
- PROPOSED MAJOR CONTOUR
- PROPOSED MINOR CONTOUR

- PROPOSED STOCKPILE
- PROPOSED RIFFLE WEIR
- IMBRICATED RIPRAP FOR CASCADE WEIR
- WETLAND ENHANCEMENT



PROFESSIONAL CERTIFICATION

I HEREBY CERTIFY THAT THESE DOCUMENTS WERE PREPARED OR APPROVED BY ME,
AND THAT I AM A DULY LICENSED PROFESSIONAL ENGINEER UNDER THE LAWS OF
THE STATE OF MARYLAND, LICENSE NO. 200370, EXPIRATION DATE: 2025/03/19.

PROJECT CONTRACT: 21-097 TO #25	Revisions
GP #XXX-XXXXX-XXXX	
SIGN AND SEAL	

HARFORD COUNTY, MARYLAND

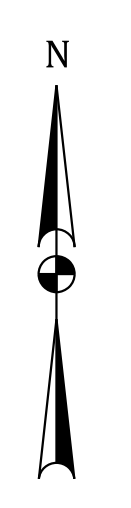
HARFORD COMMUNITY COLLEGE
STREAM RESTORATION
DESIGN PLAN

Drawn By : NH. MK
Designed By : JZ
Reviewed By : RD
Drawing No. SR-02 of SR-04

Scale : 1" = 20'
Date : MAY 2025
Sheet No. 10 of 25



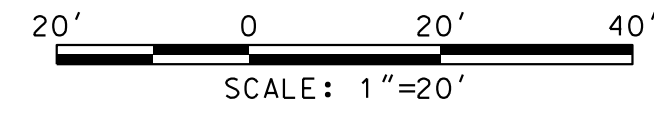
P: 410.728.2000
700 E. Pratt Street, Suite 500 | Baltimore, MD 21202
Engineers | Construction Managers | Planners | Scientists
www.rkk.com
Responsive People | Creative Solutions



LEGEND

- | | | | |
|----------------------------|--|----------------------------------|--|
| EXISTING MAJOR CONTOUR | | EXISTING RIPRAP | |
| EXISTING MINOR CONTOUR | | EXISTING WETLAND | |
| EXISTING STREAM CENTERLINE | | EXISTING WETLAND BUFFER | |
| EXISTING STORMDRAIN | | SOIL BOUNDARY | |
| EXISTING TREE | | EXISTING WATERS OF THE US | |
| EXISTING TREELINE | | PROPOSED RIFLE GRADE CONTROL MIX | |
| TRAVERSE POINT | | PROPOSED LOG VANE | |
| PROPOSED CHANNEL BOTTOM | | PROPOSED MAJOR CONTOUR | |
| PROPOSED ACCESS ROAD | | PROPOSED MINOR CONTOUR | |

- | | |
|------------------------------------|--|
| PROPOSED STOCKPILE | |
| PROPOSED RIFLE WEIR | |
| IMBRICATED RIPRAP FOR CASCADE WEIR | |
| WETLAND ENHANCEMENT | |



PROFESSIONAL CERTIFICATION

I HEREBY CERTIFY THAT THESE DOCUMENTS WERE PREPARED OR APPROVED BY ME,
AND THAT I AM A DULY LICENSED PROFESSIONAL ENGINEER UNDER THE LAWS OF
THE STATE OF MARYLAND, LICENSE NO. 200370, EXPIRATION DATE: 2025/03/19.

PROJECT CONTRACT:
21-097 TO #25

GP #XXX-XXXXX-XXXX

Revisions

SIGN AND SEAL

HARFORD COUNTY, MARYLAND

HARFORD COMMUNITY COLLEGE
STREAM RESTORATION
DESIGN PLAN

Drawn By : NH, MK

Designed By : JZ

Reviewed By : RD

Drawing No. SR-03 of SR-04

Scale : 1" = 20'

Date : MAY 2025

Sheet No. 11 of 25

RK&K

P: 410.728.2900
700 E. Pratt Street, Suite 500 | Baltimore, MD 21202

Engineers | Construction Managers | Planners | Scientists
www.rk.com

Responsive People | Creative Solutions

FILE PATH: \\ad.rk.com\fs\Cloud\Projects\2021\21155_HARCO\Task 025_Harford Community College Stream Restoration\CADD\30%Plans\11 - pSR-0003_HCC.dgn
PLOTTED: 5/30/2025

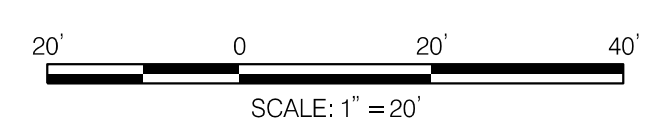
BID No.:
HCC DWG ID No.:
SCALE: 1"=20'



- LEGEND**
- EXISTING MAJOR CONTOUR
 - EXISTING MINOR CONTOUR
 - EXISTING STREAM CENTERLINE
 - EXISTING STORMDRAIN
 - EXISTING TREE
 - EXISTING TREELINE
 - TRAVERSE POINT
 - PROPOSED CHANNEL BOTTOM
 - PROPOSED ACCESS ROAD

- EXISTING RIPRAP
- EXISTING WETLAND
- EXISTING WETLAND BUFFER
- SOIL BOUNDARY
- EXISTING WATERS OF THE US
- PROPOSED RIFFLE GRADE CONTROL MIX
- PROPOSED LOG VANE
- PROPOSED MAJOR CONTOUR
- PROPOSED MINOR CONTOUR

- PROPOSED STOCKPILE
- PROPOSED RIFFLE WEIR
- IMBRICATED RIPRAP FOR CASCADE WEIR
- WETLAND ENHANCEMENT



PROFESSIONAL CERTIFICATION
I HEREBY CERTIFY THAT THESE DOCUMENTS WERE PREPARED OR APPROVED BY ME,
AND THAT I AM A DULY LICENSED PROFESSIONAL ENGINEER UNDER THE LAWS OF
THE STATE OF MARYLAND, LICENSE NO. 200370, EXPIRATION DATE: 2025/03/19.

PROJECT CONTRACT:
21-097 TO #25
GP #XXX-XXXXXX-XXXX

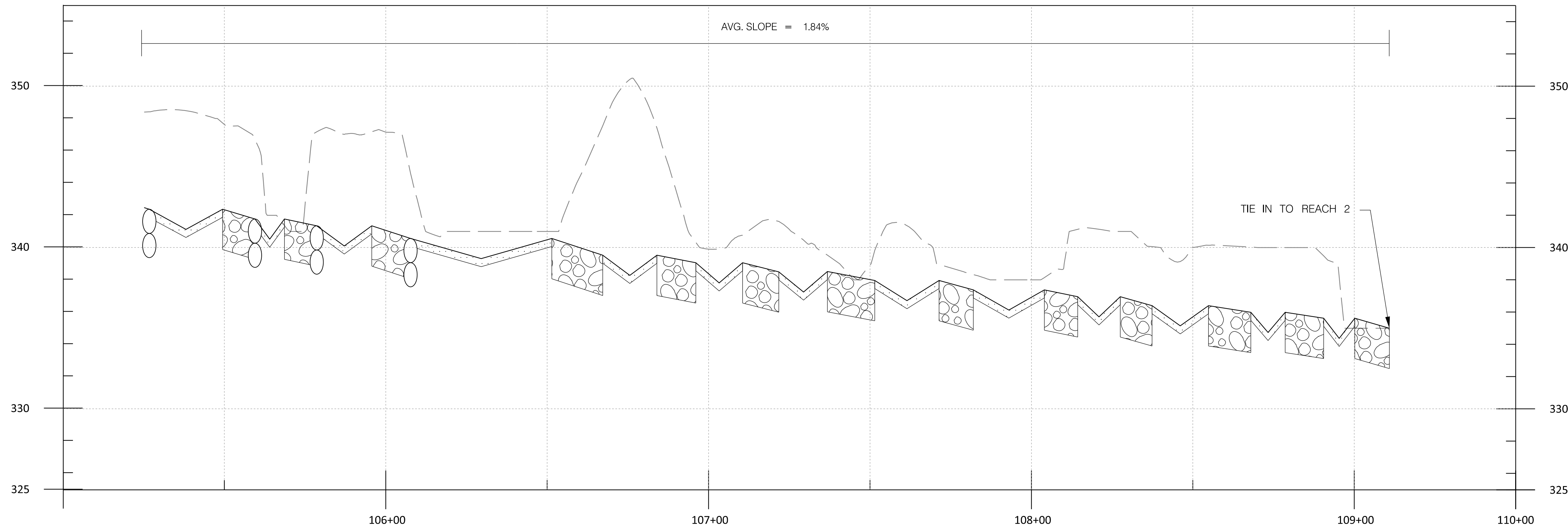
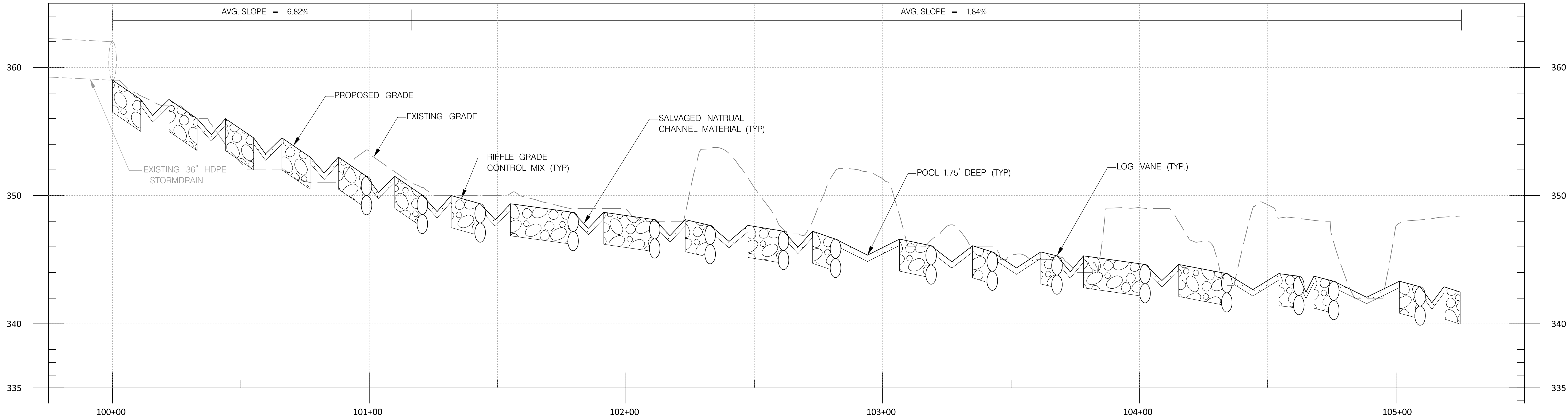
SIGN AND SEAL

Revisions

HARFORD COUNTY, MARYLAND

HARFORD COMMUNITY COLLEGE STREAM RESTORATION DESIGN PLAN

Drawn By : <u>NH, MK</u>	Scale : <u>1"=20'</u>
Designed By : <u>JZ</u>	Date : <u>MAY 2025</u>
Reviewed By : <u>RD</u>	
Drawing No. <u>SR-04</u> of <u>SR-04</u>	Sheet No. <u>12</u> of <u>25</u>



LEGEND

EXISTING GROUND SURFACE

EXISTING PIPE

PROPOSED GROUND SURFACE

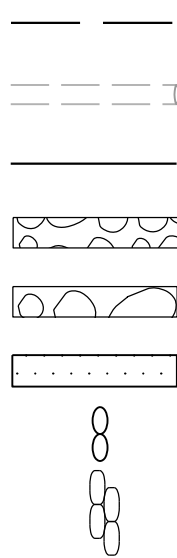
PROPOSED RIFFLE GRADE CONTROL

PROPOSED CLASS I RIPRAP

SALVAGED NATURAL CHANNEL MATERIAL

PROPOSED LOG VANE

PROPOSED CASCADE WEIR



STREAM PROFILE: REACH 1

SCALE
HORIZONTAL 1" = 20'
VERTICAL 1" = 4'

PROFESSIONAL CERTIFICATION

I HEREBY CERTIFY THAT THESE DOCUMENTS WERE PREPARED OR APPROVED BY ME,
AND THAT I AM A DULY LICENSED PROFESSIONAL ENGINEER UNDER THE LAWS OF
THE STATE OF MARYLAND. LICENSE NO. 200370, EXPIRATION DATE: 2025/03/19.

PROJECT CONTRACT:
21-097 TO #25

GP #XXX-XXXXXX-XXXX

Revisions

SIGN AND SEAL

HARFORD COUNTY, MARYLAND

HARFORD COMMUNITY COLLEGE
STREAM RESTORATION
PROFILE

Drawn By : NH, MK

Designed By : JZ

Reviewed By : RD

Drawing No. PR-01 of PR-04

Scale : 1"=20'

Date : MAY 2025

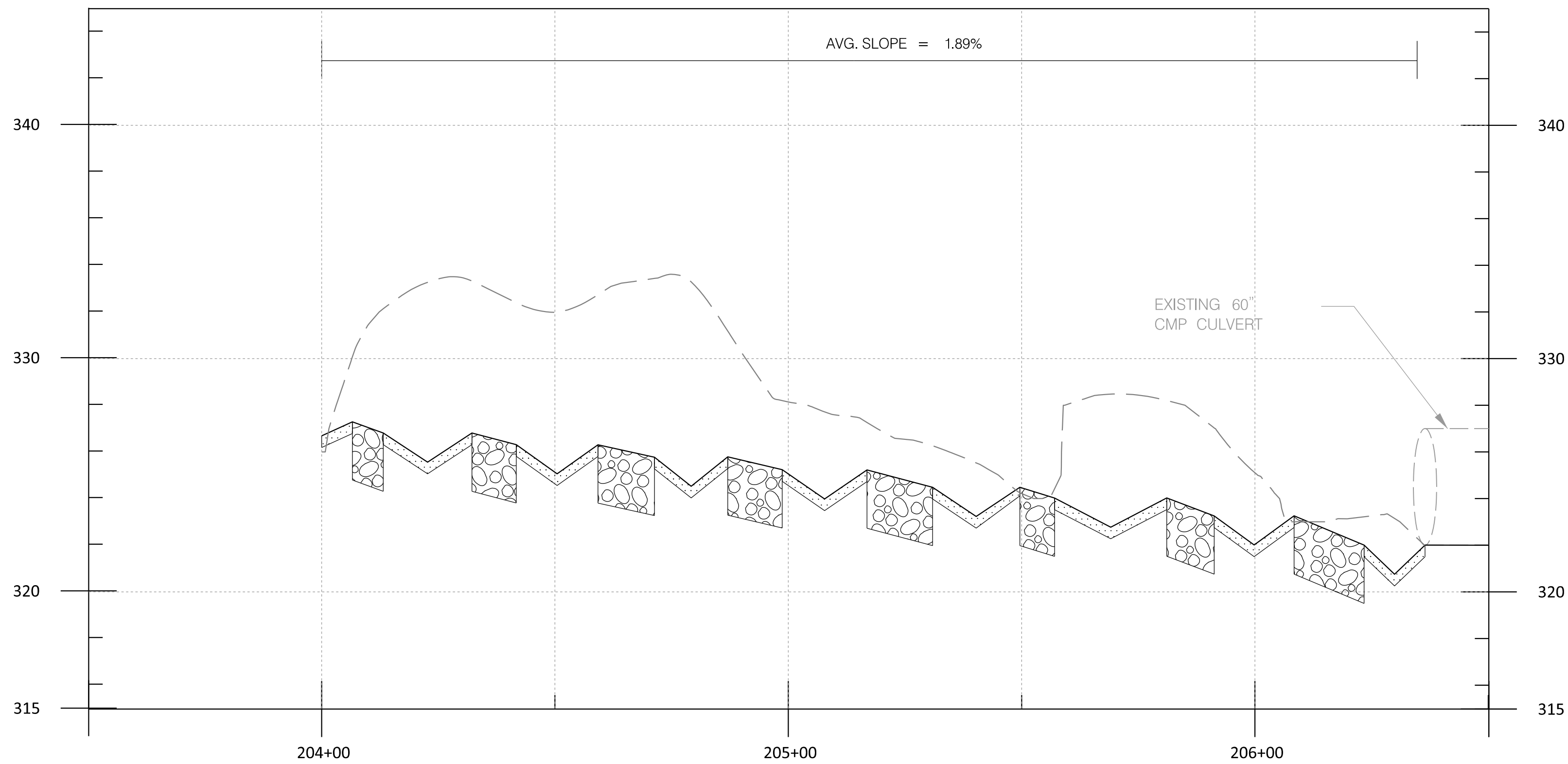
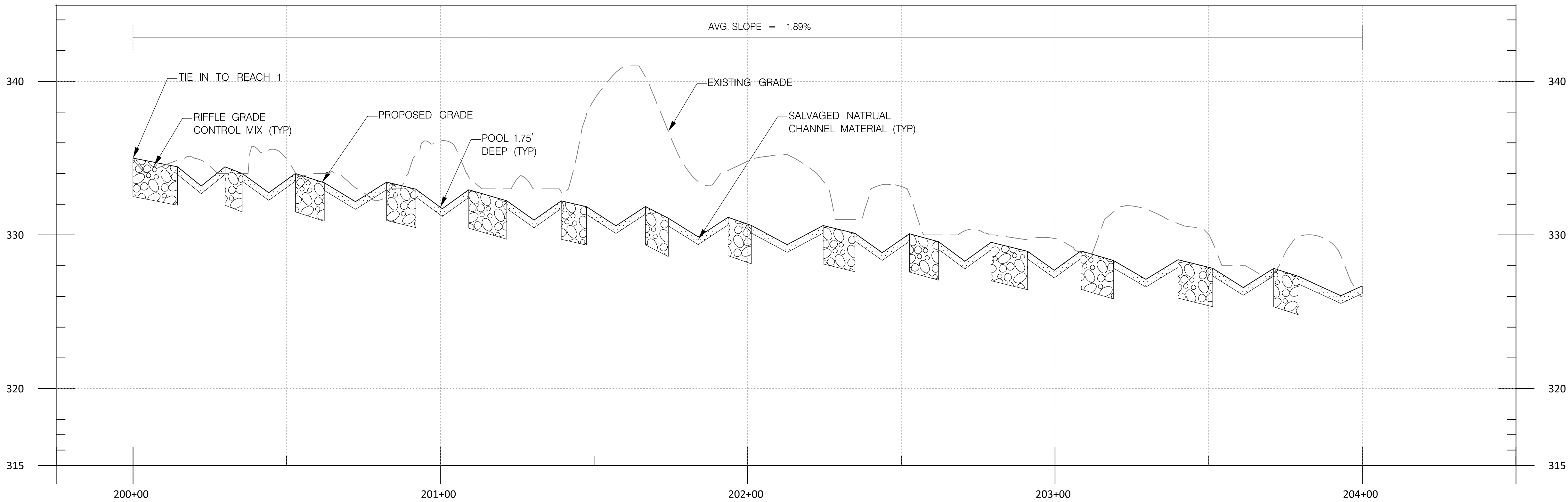
Sheet No. 13 of 25



P: 410.728.2000
700 E. Pratt Street, Suite 500 | Baltimore, MD 21202

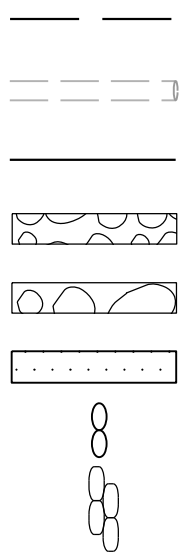
Engineers | Construction Managers | Planners | Scientists
www.rk.com

Responsive People | Creative Solutions



LEGEND

- EXISTING GROUND SURFACE
- EXISTING PIPE
- PROPOSED GROUND SURFACE
- PROPOSED RIFFLE GRADE CONTROL
- PROPOSED CLASS I RIPRAP
- SALVAGED NATURAL CHANNEL MATERIAL
- PROPOSED LOG VANE
- PROPOSED CASCADE WEIR



STREAM PROFILE: REACH 2

SCALE
HORIZONTAL 1" = 20'
VERTICAL 1" = 4'

PROFESSIONAL CERTIFICATION

I HEREBY CERTIFY THAT THESE DOCUMENTS WERE PREPARED OR APPROVED BY ME,
AND THAT I AM A DULY LICENSED PROFESSIONAL ENGINEER UNDER THE LAWS OF
THE STATE OF MARYLAND, LICENSE NO. 200370, EXPIRATION DATE: 2025/03/19.

PROJECT CONTRACT:
21-097 TO #25
GP #XXX-XXXXX-XXXX

Revisions

SIGN AND SEAL

HARFORD COUNTY, MARYLAND

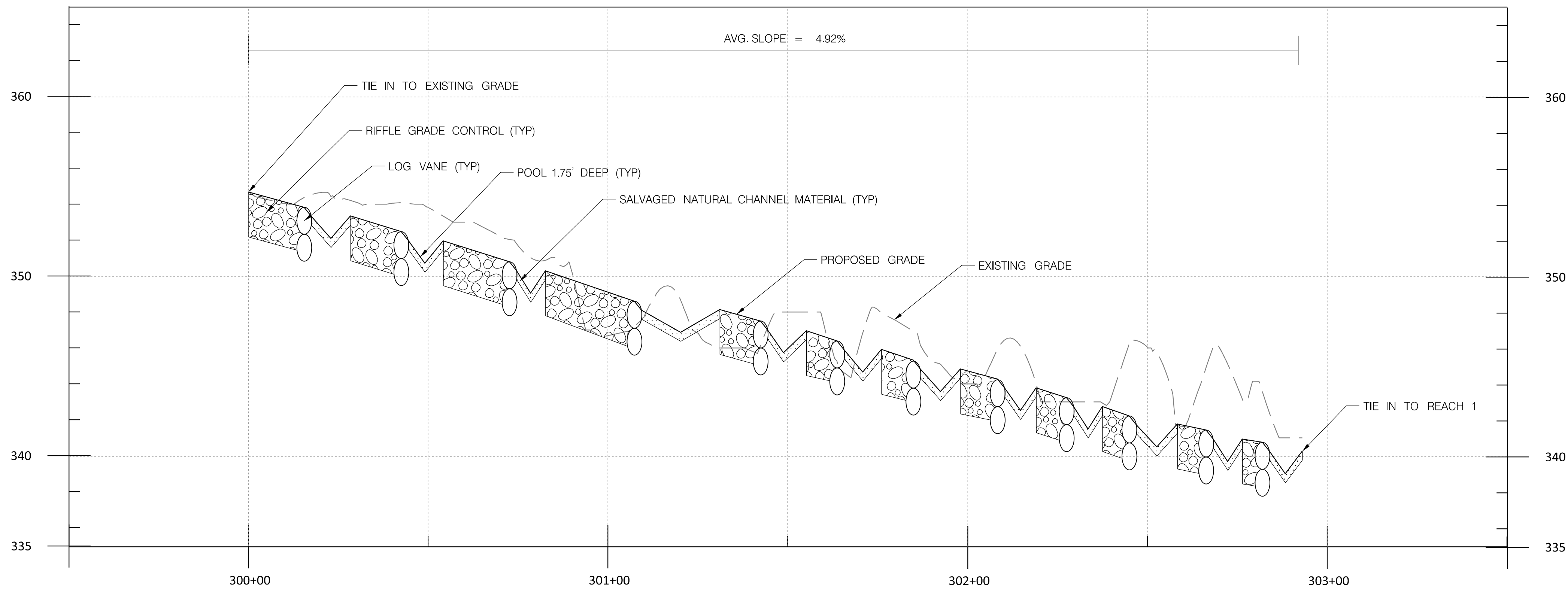
HARFORD COMMUNITY COLLEGE
STREAM RESTORATION
PROFILE

Drawn By : NH, MK
Designed By : JZ
Reviewed By : RD
Drawing No. PR-02 of PR-04

Scale : 1"=20'
Date : MAY 2025
Sheet No. 14 of 25



P: 410.728.2000
700 E. Pratt Street, Suite 500 | Baltimore, MD 21202
Engineers | Construction Managers | Planners | Scientists
www.rk.com
Responsive People | Creative Solutions



STREAM PROFILE: REACH 3

SCALE:
HORIZONTAL 1" = 20'
VERTICAL 1" = 4'

LEGEND

EXISTING GROUND SURFACE

EXISTING PIPE

PROPOSED GROUND SURFACE

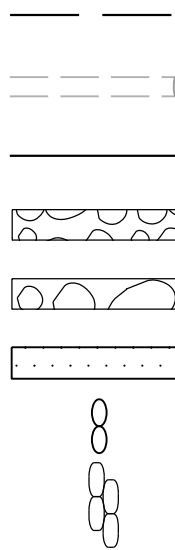
PROPOSED RIFFLE GRADE CONTROL

PROPOSED CLASS I RIPRAP

SALVAGED NATURAL CHANNEL MATERIAL

PROPOSED LOG VANE

PROPOSED CASCADE WEIR



HARFORD COUNTY, MARYLAND

**HARFORD COMMUNITY COLLEGE
STREAM RESTORATION
PROFILE**

Drawn By : NH. MK

Designed By : JZ

Reviewed By : RD

Drawing No. PR-03 of PR-04

Scale : 1"=20'

Date : MAY 2025

Sheet No. 15 of 25

PROJECT CONTRACT:
21-097 TO #25

GP #XXX-XXXXX-XXXX

Revisions

SIGN AND SEAL

PROFESSIONAL CERTIFICATION

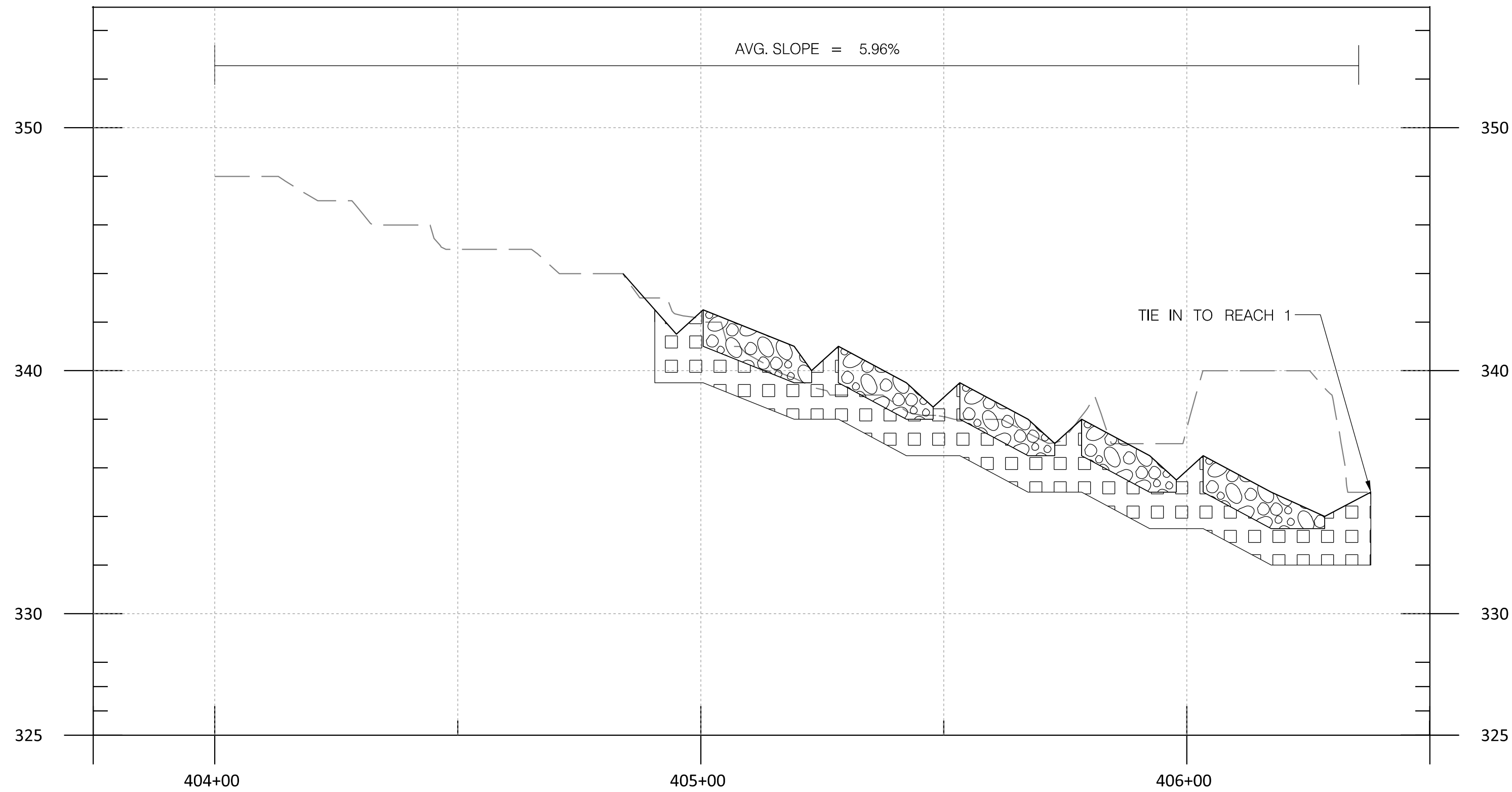
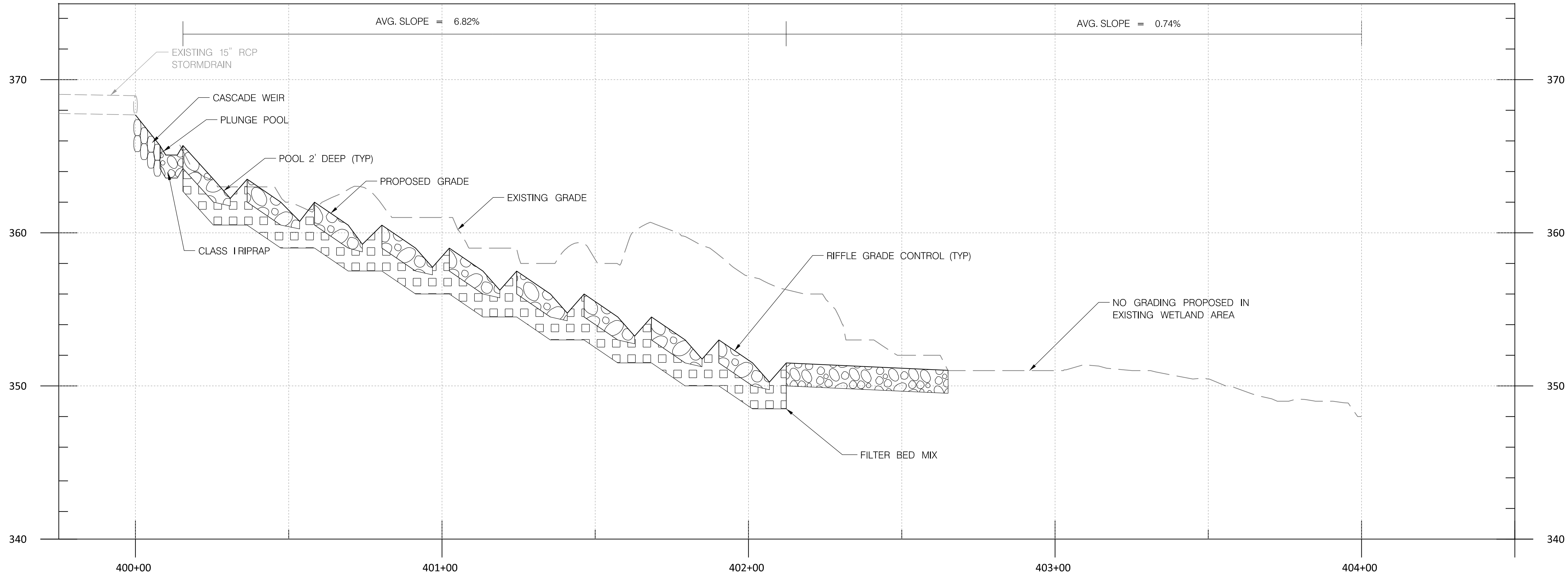
I HEREBY CERTIFY THAT THESE DOCUMENTS WERE PREPARED OR APPROVED BY ME,
AND THAT I AM A DULY LICENSED PROFESSIONAL ENGINEER UNDER THE LAWS OF
THE STATE OF MARYLAND, LICENSE NO. 200370, EXPIRATION DATE: 2025/03/19.



P: 410.728.2000
700 E. Pratt Street, Suite 500 | Baltimore, MD 21202

Engineers | Construction Managers | Planners | Scientists
www.rk.com

Responsive People | Creative Solutions



LEGEND	
EXISTING GROUND SURFACE	
EXISTING PIPE	
PROPOSED GROUND SURFACE	
PROPOSED RIFFLE GRADE CONTROL	
PROPOSED CLASS I RIPRAP	
SALVAGED NATURAL CHANNEL MATERIAL	
PROPOSED FILTER BED MIX	
PROPOSED LOG VANE	
PROPOSED CASCADE WEIR	

STREAM PROFILE: REACH 4
SCALE:
HORIZONTAL 1" = 20'
VERTICAL 1" = 4'

HARFORD COUNTY, MARYLAND

HARFORD COMMUNITY COLLEGE
STREAM RESTORATION
PROFILE

Drawn By : <u>NH. MK</u>	Scale : <u>1"=20'</u>
Designed By : <u>JZ</u>	Date : <u>MAY 2025</u>
Reviewed By : <u>RD</u>	
Drawing No. <u>PR-04</u> of <u>PR-04</u>	Sheet No. <u>16</u> of <u>25</u>

PROJECT CONTRACT: 21-097 TO #25	Revisions
GP #XXX-XXXXX-XXXX	
SIGN AND SEAL	

PROFESSIONAL CERTIFICATION
I HEREBY CERTIFY THAT THESE DOCUMENTS WERE PREPARED OR APPROVED BY ME,
AND THAT I AM A DULY LICENSED PROFESSIONAL ENGINEER UNDER THE LAWS OF
THE STATE OF MARYLAND. LICENSE NO. 200370, EXPIRATION DATE: 2025/03/19.

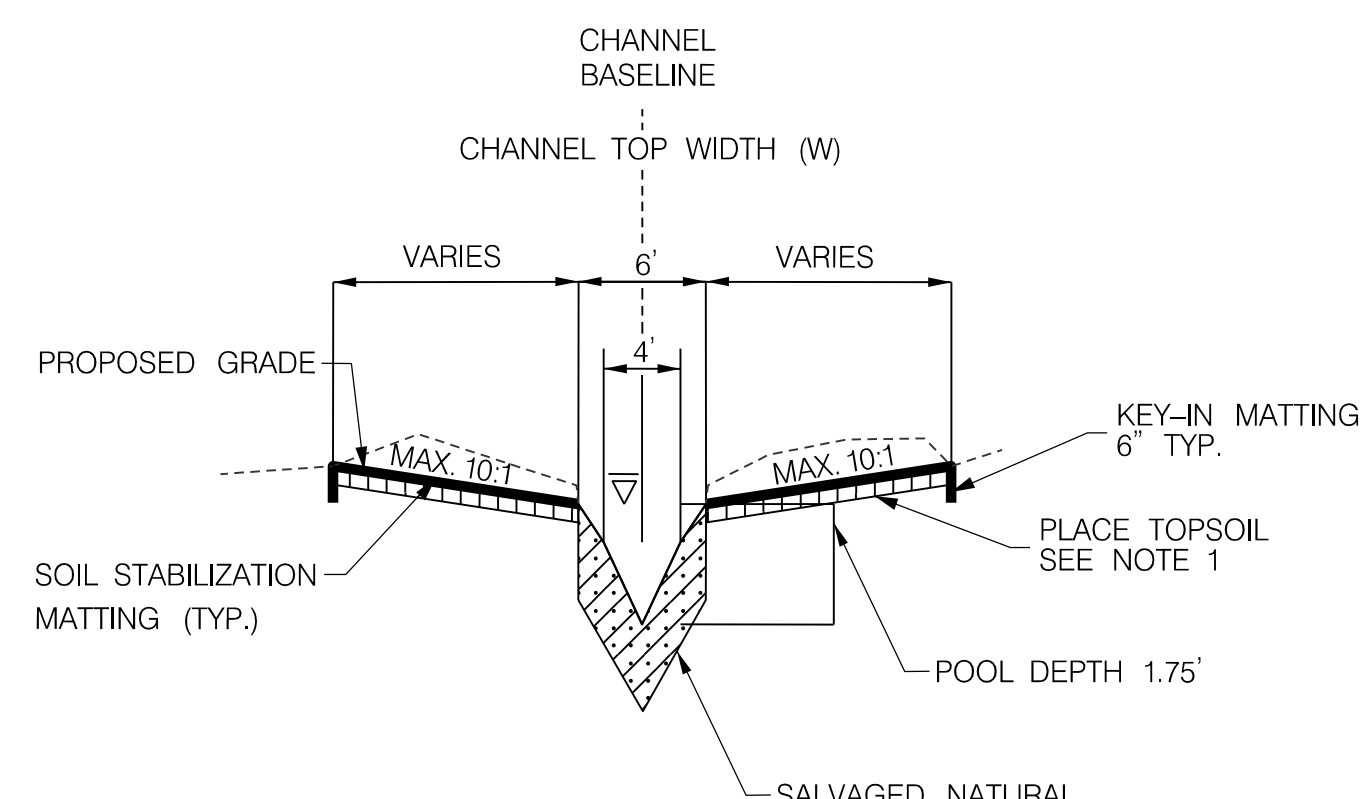
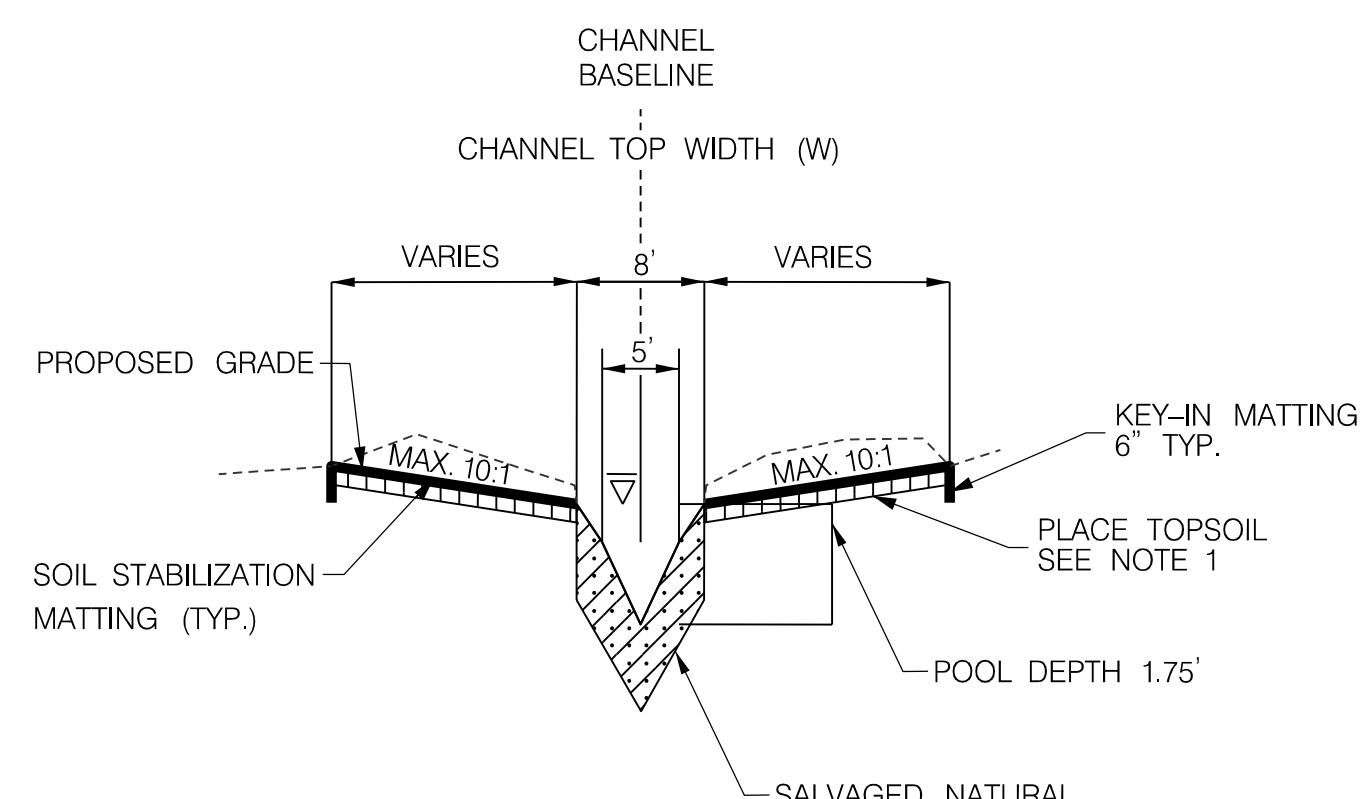
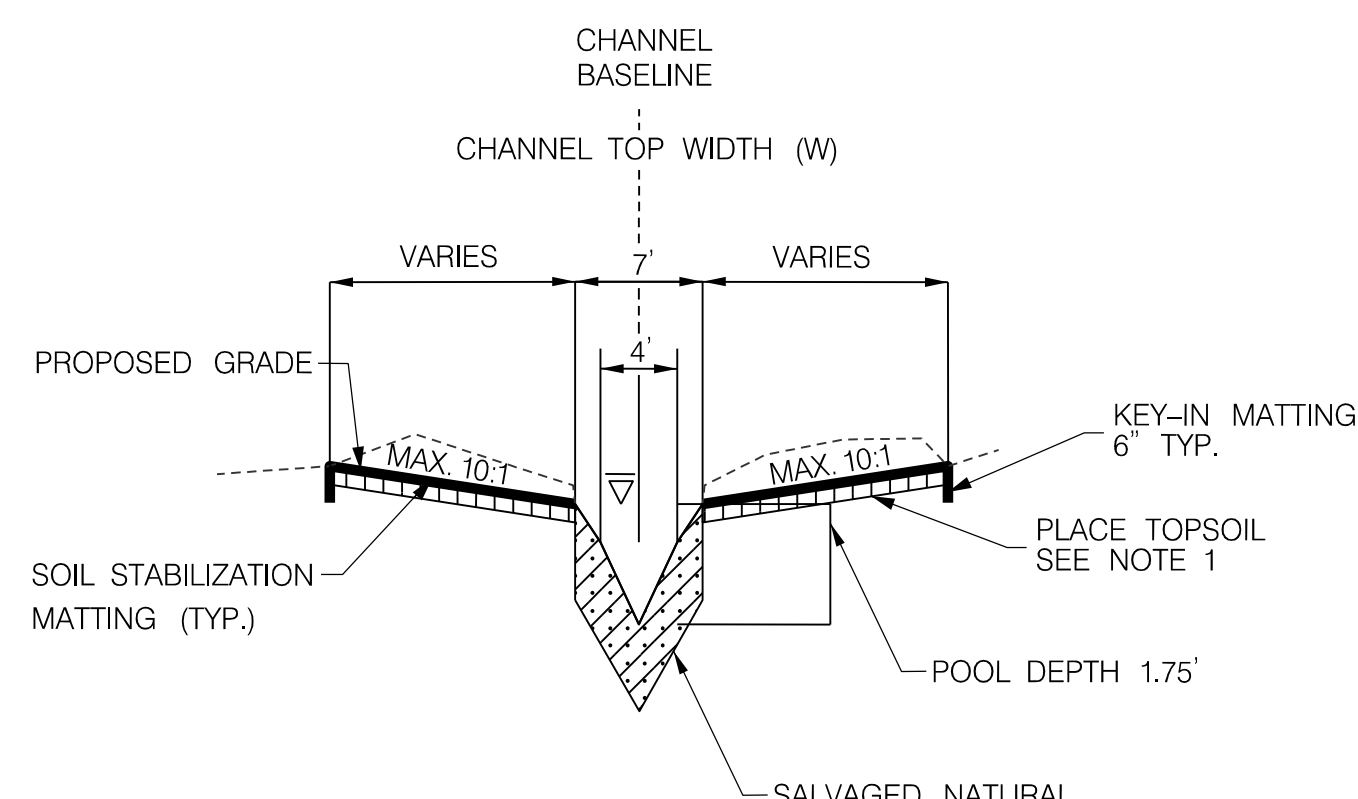
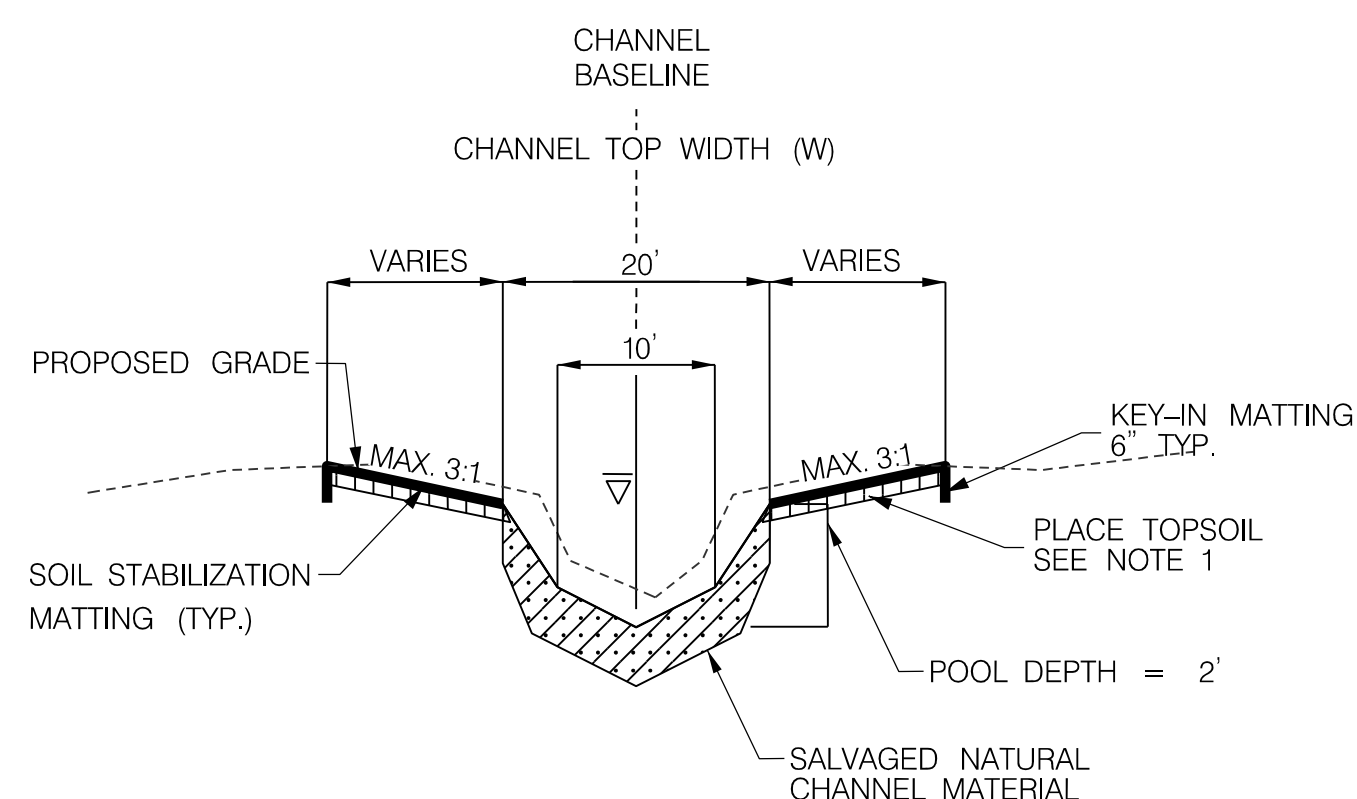
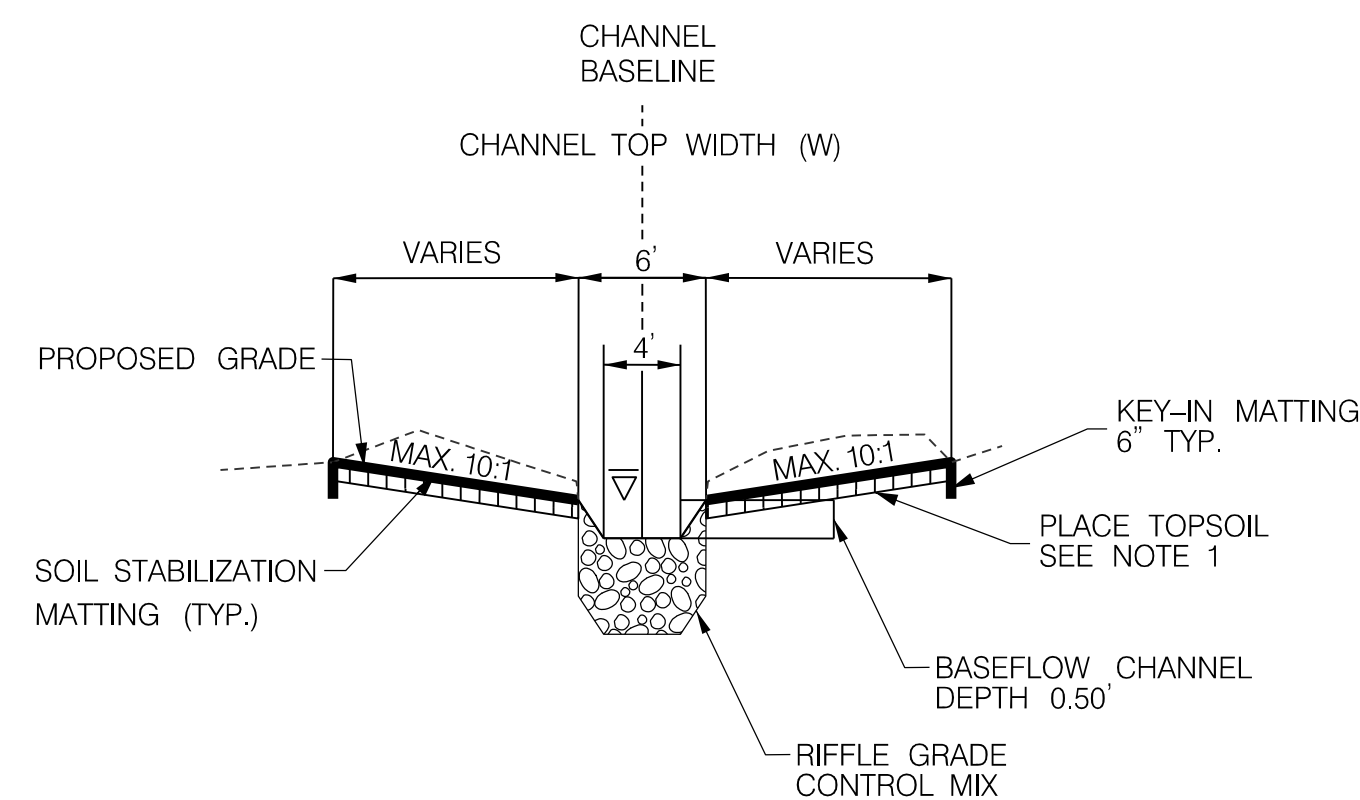
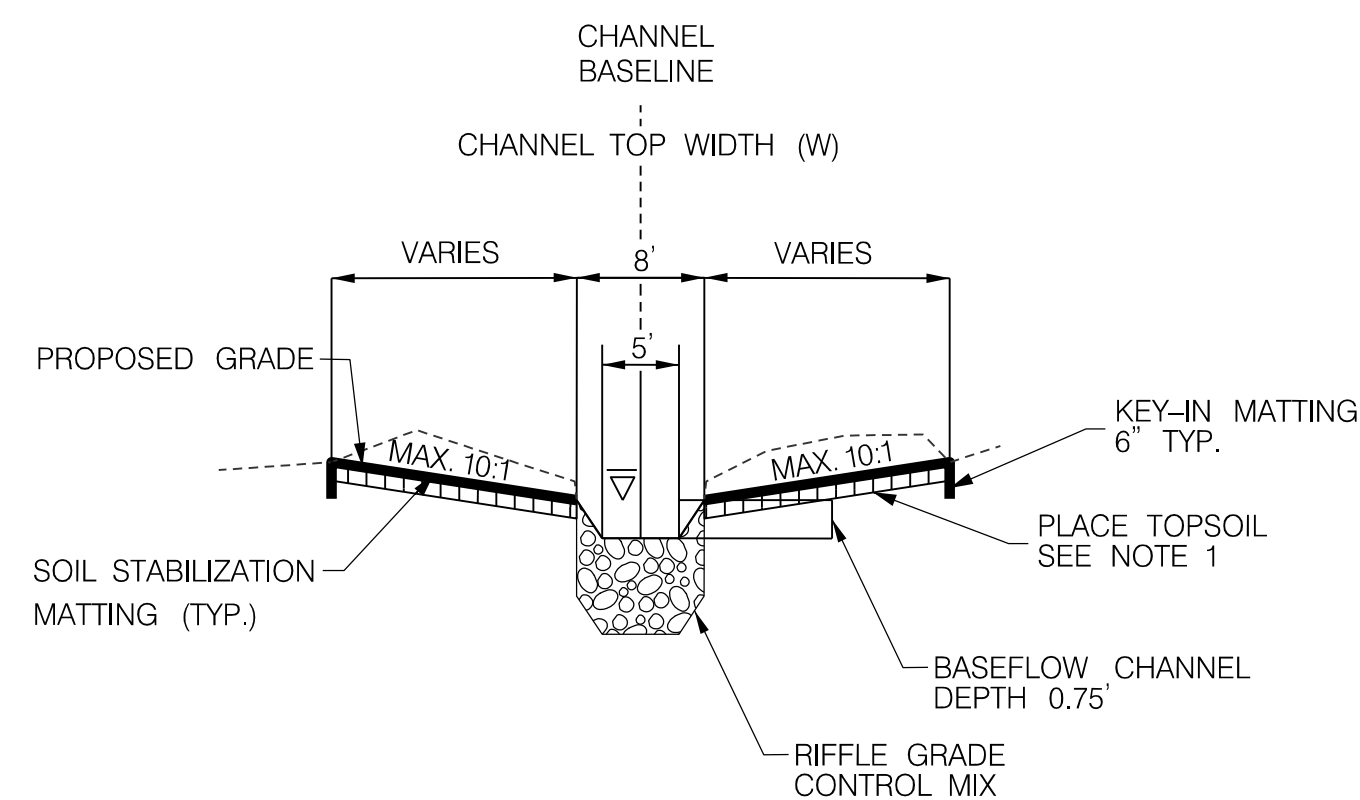
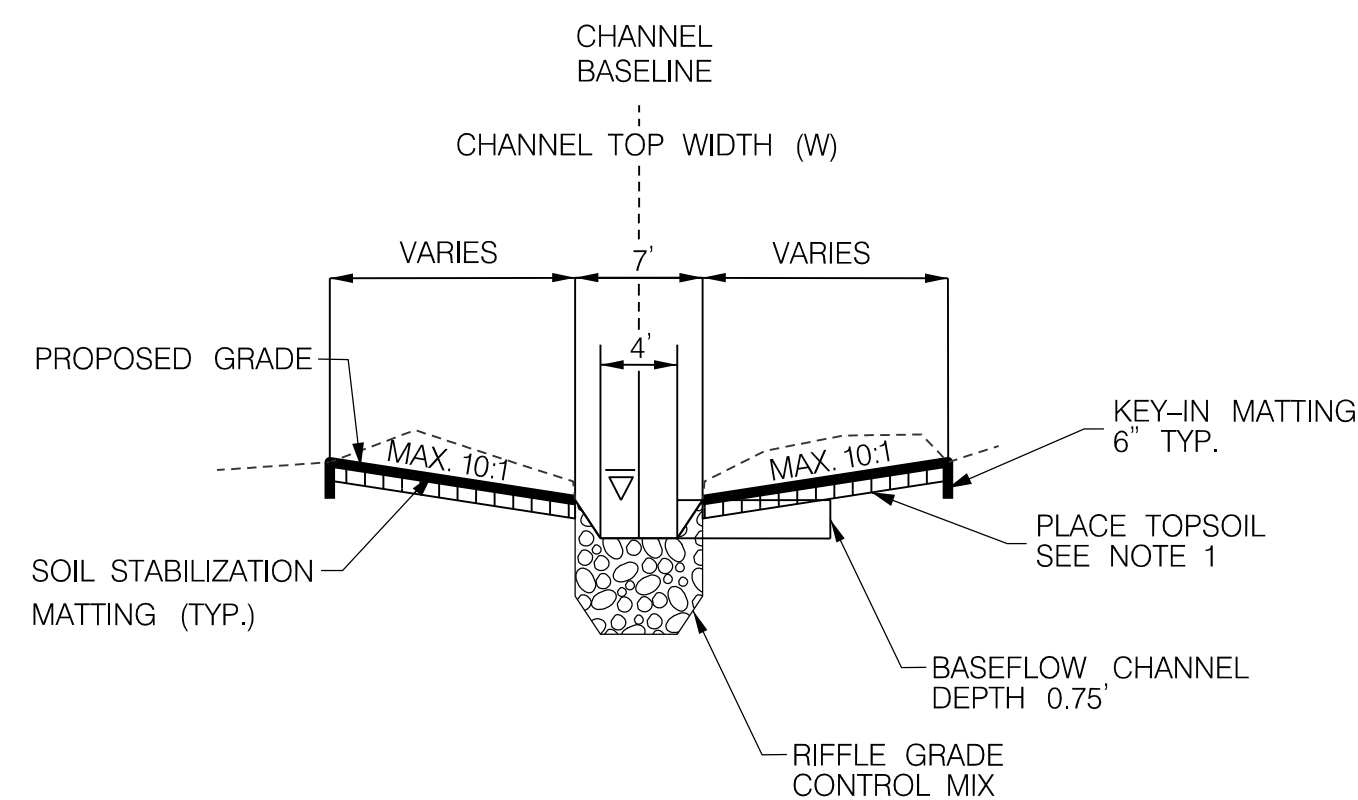
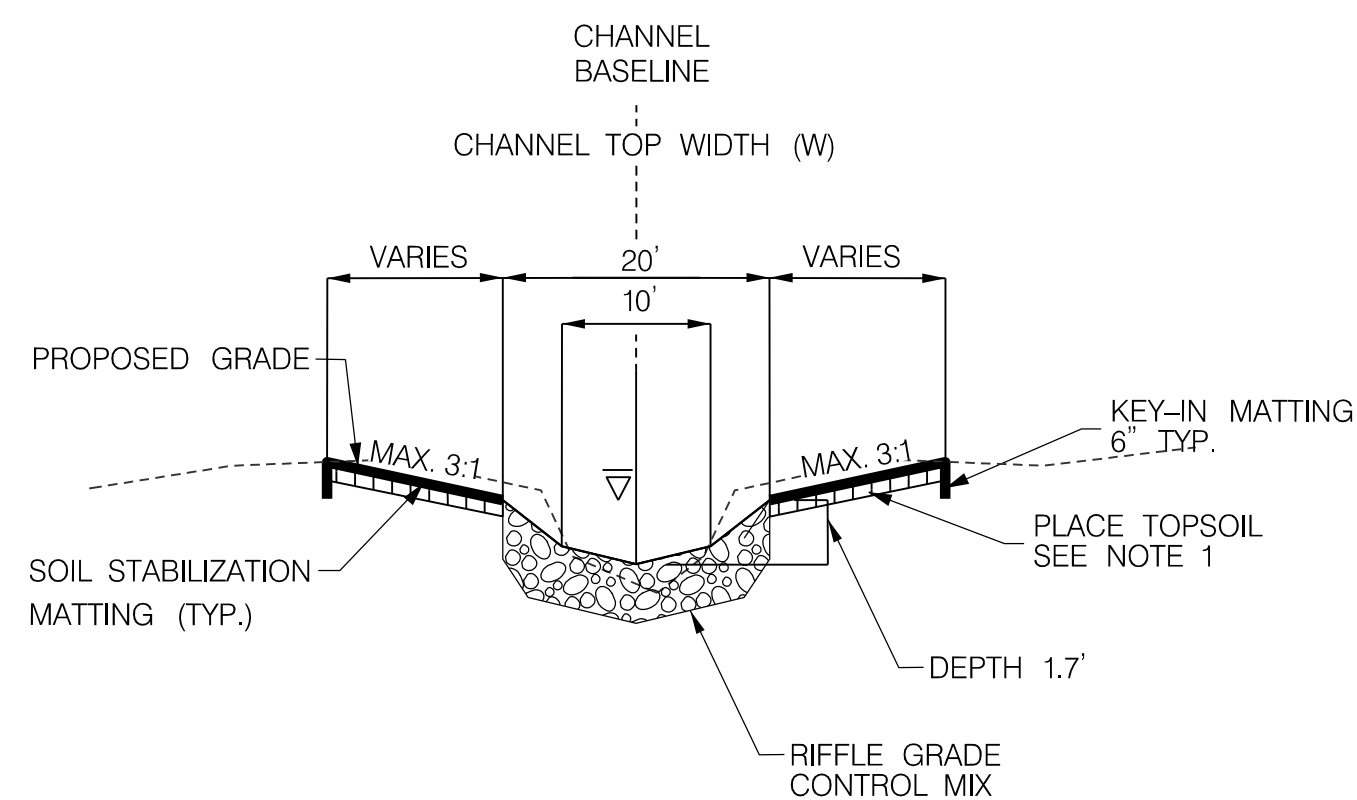


P: 410.728.2000
700 E. Pratt Street, Suite 500 | Baltimore, MD 21202
Engineers | Construction Managers | Planners | Scientists
www.rk.com
Responsive People | Creative Solutions

FILE PATH: \\ad.rk.com\fs\Cloud\Projects\2021\21155_HARCO\Task 025_Harford Community College Stream Restoration\CADD\30%\Plans\16 - pPR-0004_HCC.dgn
PLOTTED: 5/30/2025

BID No.:

HCC DWG ID No.:
SCALE: 1"=20'

[illegible]

* SALVAGED NATURAL CHANNEL MATERIAL

[illegible]

RIFFLE GRADE CONTROL MIX		
MIX %	SHA CLASS X	
	SHA CLASS X	
	SHA CLASS X	

NOTES:

1. PLACE 2" OF TOPSOIL ON SLOPES GREATER THAN 4:1. PLACE 4" OF TOPSOIL ON SLOPES LESS THAN 4:1.

HARFORD COUNTY, MARYLAND

HARFORD COMMUNITY COLLEGE STREAM RESTORATION TYPICAL SECTIONS

Drawn By : NH, MK

Scale : NOT TO SCALE

Designed By : JZ

Date : MAY 2025

Reviewed By : _____ RO

Drawing No. TS-01 of TS-01

Sheet No. 17 of 25



P: 410.728.2900
700 E. Pratt Street, Suite 500 | Baltimore, MD 21202

Engineers | Construction Managers | Planners | Scientists
www.rkk.com

Responsive People | Creative Solutions

PROFESSIONAL CERTIFICATION

I HEREBY CERTIFY THAT THESE DOCUMENTS WERE PREPARED OR APPROVED BY ME,
AND THAT I AM A DULY LICENSED PROFESSIONAL ENGINEER UNDER THE LAWS OF
THE STATE OF MARYLAND. LICENSE NO. 200370, EXPIRATION DATE: 2025/03/19.

PROJECT CONTRACT

GP #XXX-XXXXXX-XXXX

Revisions

SIGN AND SEAL

BY: jgolley

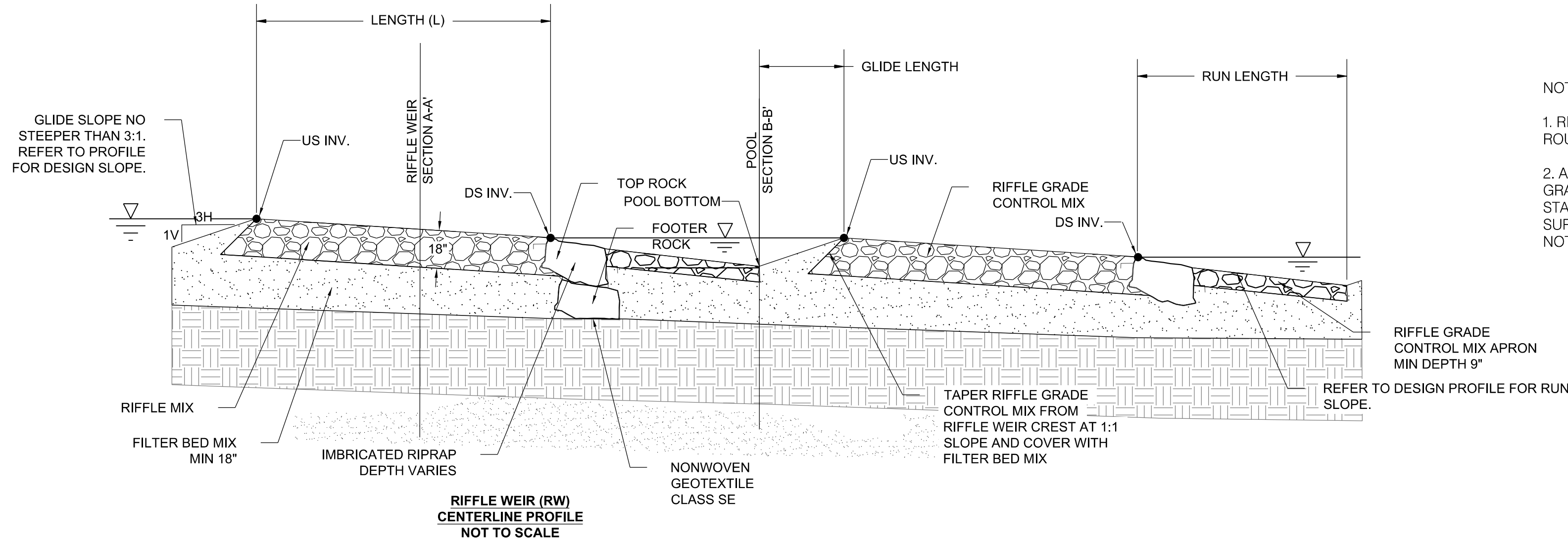
RK&K

P: 410.728.2000
700 E. Pratt Street, Suite 500 | Baltimore, MD 21202

Engineers | Construction Managers | Planners | Scientists
www.rk.com

Responsive People | Creative Solutions

FILE PATH: \\ad.rk.com\fs\Cloud\Projects\2021\21155_HARCO\Task 025_Harford Community College Stream Restoration\CADD\30%\Plans\16 - pDE-0001_HCC.dgn
PLOTTED: 5/30/2025



NOTES:

1. RIFFLE GRADE CONTROL MIX SHALL BE RIPRAP RANGING FROM ROUNDED TO SUB-ANGULAR SHAPE.
2. ALL RIFFLE GRADE CONTROL MIX SHALL BE WASHED WITH PEA GRAVEL AND CLEAN SAND TO CHOKE VOIDS PRIOR TO FINAL STABILIZATION. THE PEA GRAVEL AND SAND ARE AN INCIDENTAL SUPPLEMENT TO THE RIFFLE MIX FOR NATURALIZATION AND ARE NOT CONSIDERED PART OF THE MIX WHEN CALCULATING D50.

RIFFLE WEIR (RW) SECTION DIMENSIONS				
REACH	WIDTH (FT)	DEPTH AT B (FT)	DEPTH AT C (FT)	DEPTH AT D (FT)
RSC1				
RSC4A				
RSC4B				

FILTER BED MIX (BY VOLUME)	
CLEAN SAND	80%
WOODCHIPS	20%

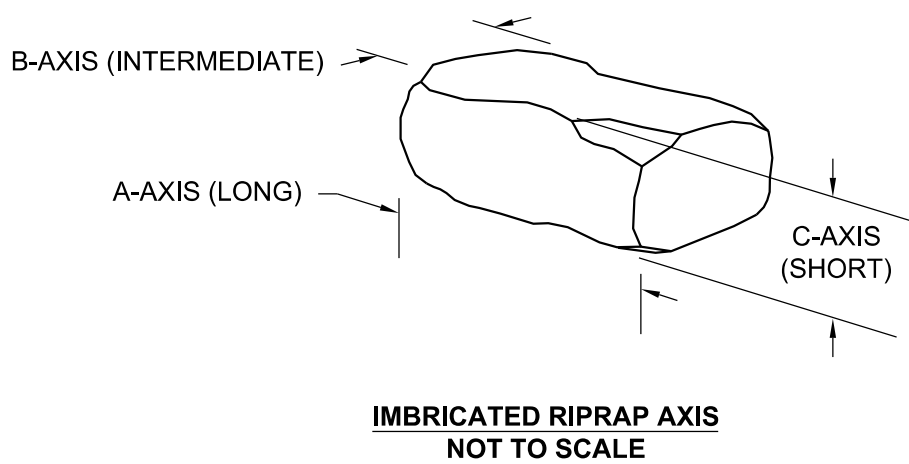
RIFFLE MIX	
SHA RIPRAP	MIX %
CLASS 0	35%
CLASS I	55%
CLASS II	10%

RIFFLE MIX d50 = 9"

STANDARD RSC STABILIZATION NOTES

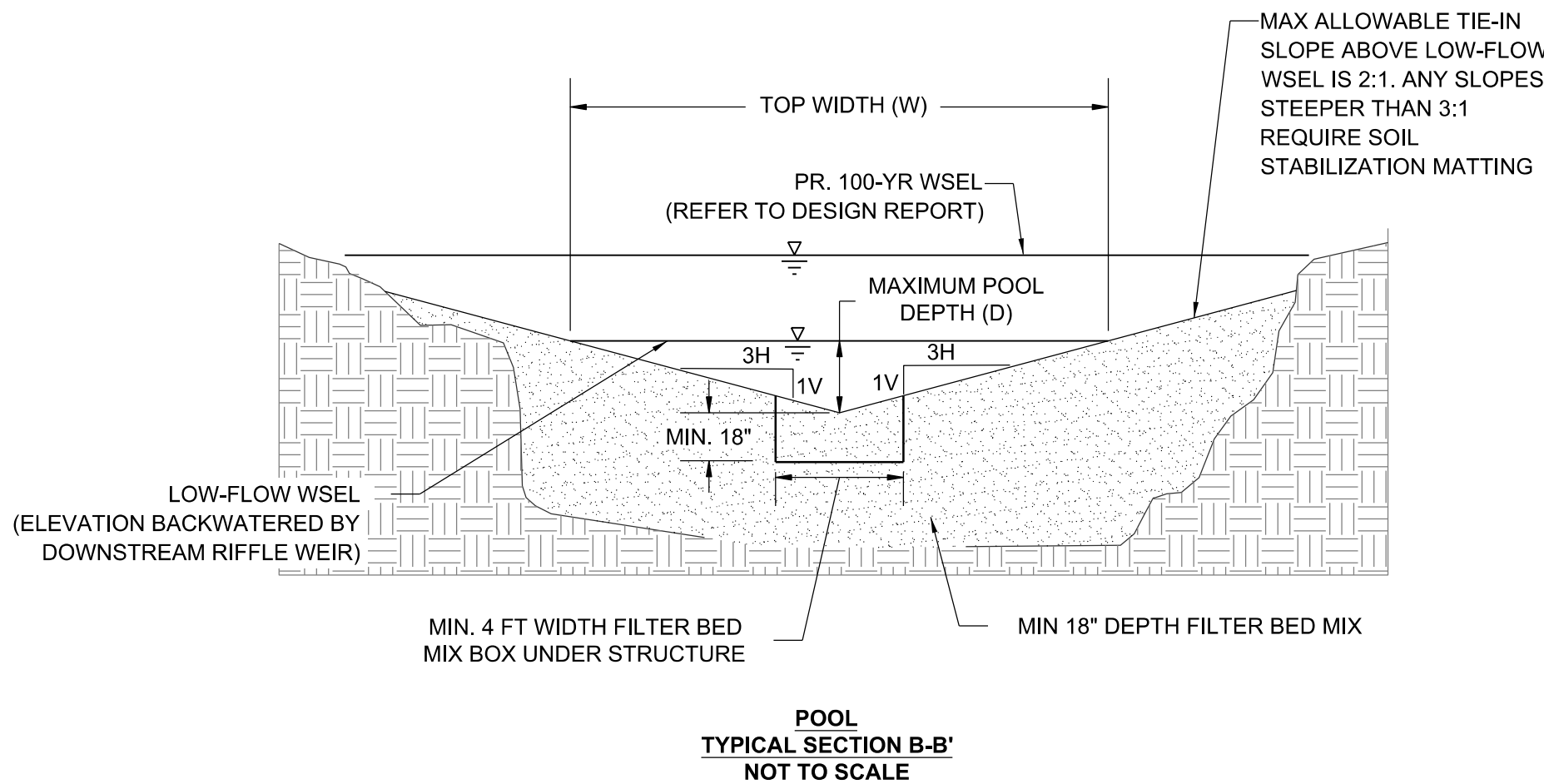
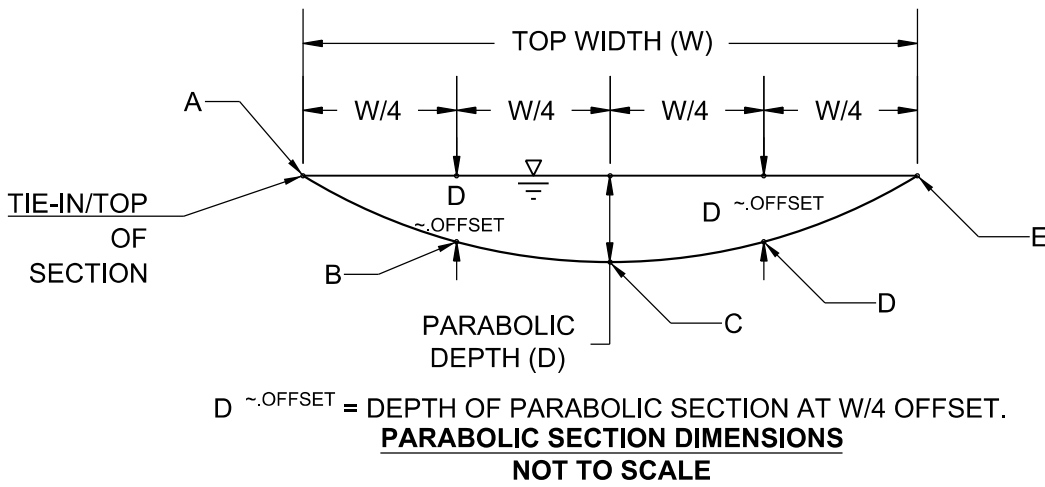
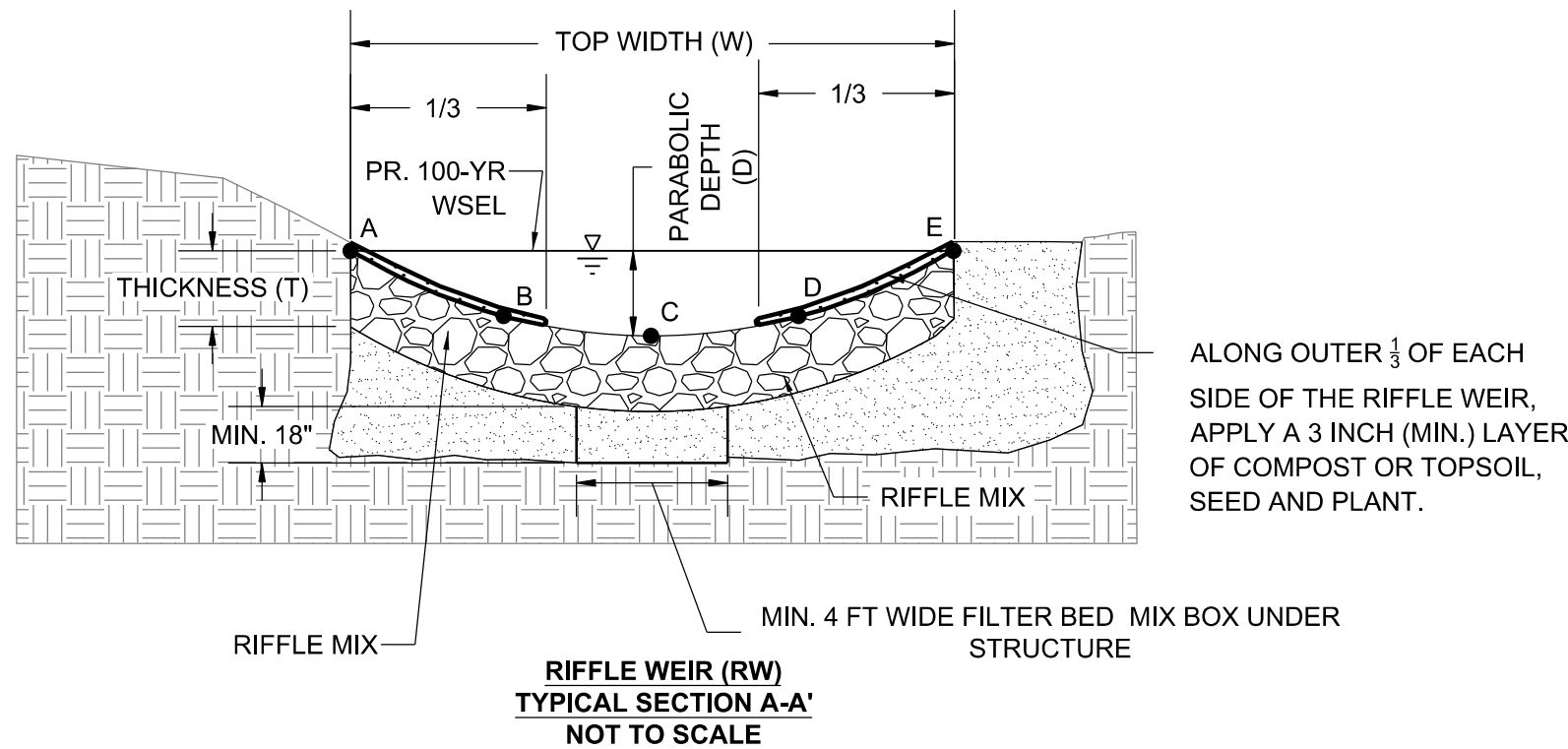
PERMANENT STABILIZATION FOR AN AREA OF EARTH DISTURBANCE OF A RSC SHALL BE CONSIDERED ACHIEVED WHEN THE BANKS AND FLOODPLAIN ARE COVERED WITH FULLY BIODEGRADABLE STABILIZATION MATTING INSTALLED PER MANUFACTURER'S INSTRUCTIONS.

PERMANENT STABILIZATION SHOULD BE FOLLOWED BY IMPLEMENTATION OF THE APPROVED PLANTING PLAN IN ACCORDANCE WITH THE SEQUENCE OF CONSTRUCTION.



NOTES:

1. THE MEDIAN A-AXIS DIMENSION AVERAGED ACROSS THE FULL STRUCTURE SHALL EQUAL A MINIMUM OF 30".
2. IT IS THE RESPONSIBILITY OF THE CONTRACTOR TO SELECT MATERIAL THAT IS APPROPRIATELY SIZED TO ALLOW FOR ECONOMICAL CONSTRUCTION OF CASCADE WEIR STRUCTURES MEETING THE DESIGN DIMENSIONS DESCRIBED IN THIS PLAN.



RIFFLE WEIR DIMENSION TABLE									
NAME	US STA.	DS STA.	US INV.	DS INV.	L (FT)	W (FT)	H (FT)	D (FT)	DOFFSET (FT)

*RIFFLE WEIR HEIGHT (H) IS EQUAL TO THE UPSTREAM INVERT MINUS THE DOWNSTREAM INVERT

RIFFLE WEIR NOTES :

1. THE CROSS SECTION SHALL BE CONSTRUCTED IN A PARABOLIC SHAPE BETWEEN GIVEN NODES.
2. NATURAL CHANNEL MATERIAL MAY BE HARVESTED ON-SITE PRIOR TO INSTALLATION OF RIFFLE WEIR IF IT MEETS THE SPECIFICATIONS FOR USE AS WASH-IN OR RIFFLE MIX.
3. THE NUMBER OF BOULDERS VARIES DEPENDING ON TYPICAL SECTION WIDTH AND BOULDER DIMENSIONS.
4. THE BOULDERS SHALL BE TILTED DOWNSTREAM AS SHOWN ON THE DETAIL AND NOT STACKED.
5. TIE-OUT BOULDER SHALL EXTEND PAST THE DOWNSTREAM CORNER NODES A & E A MIN. OF ONE BOULDER LENGTH (B-AXIS) INTO EXISTING BANK. WHERE THIS CONFLICTS WITH EXISTING TREE ROOTS OR BEDROCK, TIE-OUT BOULDER MAY BE ELIMINATED OR ADJUSTED AT DIRECTION OF ENGINEER.
6. CHANNEL WASH-IN MATERIAL SHALL BE REPEATEDLY WORKED INTO FULL DEPTH OF THE RIFFLE MIX TO FILL VOIDS.
7. TRIM ALL GEOTEXTILE AT OR BELOW FINISHED GRADE, IF USED.
8. ONCE RIFFLE WEIR IS CONSTRUCTED, STABILIZE ALL DISTURBED LOCATIONS AS SPECIFIED.
9. CONTOURS ARE PROVIDED TO REPRESENT TYPICAL PARABOLIC SHAPE, AND DO NOT REFLECT DESIGN CONTOURS. REFER TO STRUCTURE TABLE AND PLAN VIEW FOR DIMENSIONS.

PROFESSIONAL CERTIFICATION

I HEREBY CERTIFY THAT THESE DOCUMENTS WERE PREPARED OR APPROVED BY ME, AND THAT I AM A DULY LICENSED PROFESSIONAL ENGINEER UNDER THE LAWS OF THE STATE OF MARYLAND, LICENSE NO. 200370, EXPIRATION DATE: 2025/03/19.

PROJECT CONTRACT: 21-097 TO #25	Revisions
GP #XXX-XXXXXX-XXXX	
SIGN AND SEAL	

HARFORD COUNTY, MARYLAND

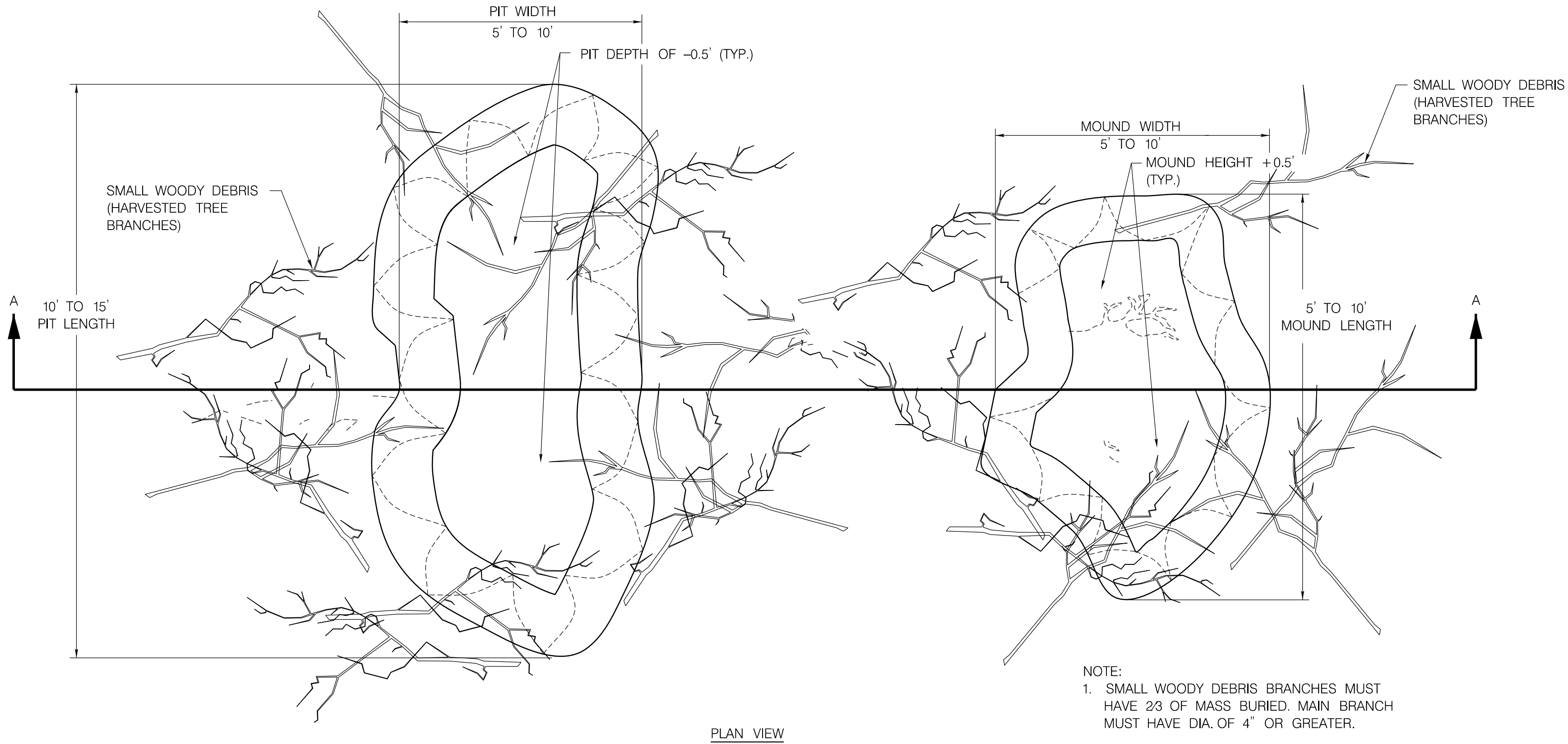
HARFORD COMMUNITY COLLEGE
STREAM RESTORATION
STREAM DETAILS

Drawn By : NH, MK	Scale : NOT TO SCALE
Designed By : JZ	Date : MAY 2025
Reviewed By : RD	
Drawing No. DE-01 of DE-05	Sheet No. 18 of 25

BID No.:

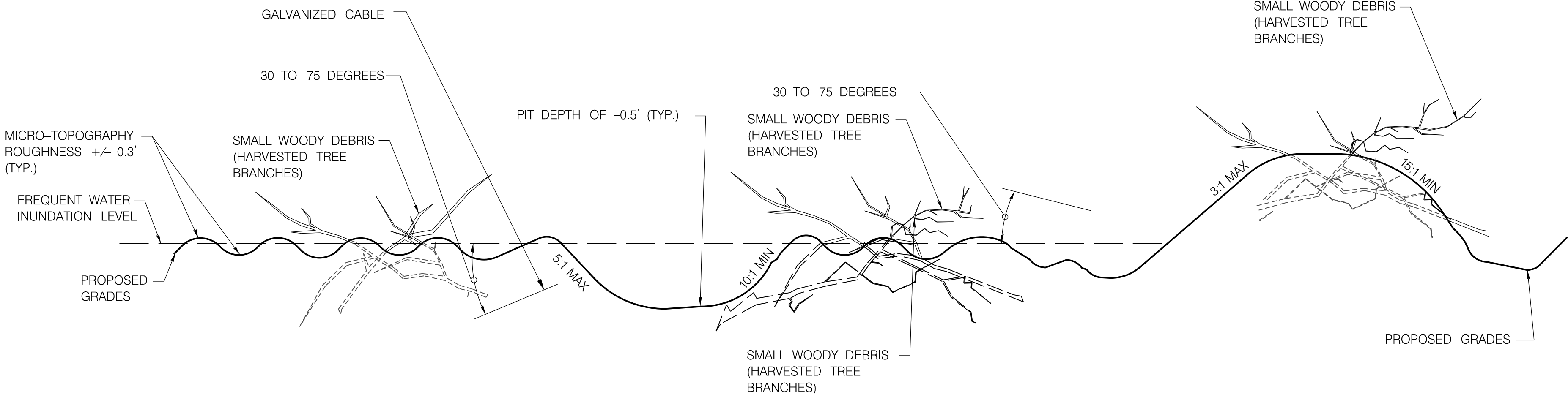
HCC DWG ID No.:

SCALE: 1"=10'



PLAN VIEW

NOTE:
1. SMALL WOODY DEBRIS BRANCHES MUST HAVE 2/3 OF MASS BURIED. MAIN BRANCH MUST HAVE DIA. OF 4" OR GREATER.



SECTION A-A

NOTE:
1. WOODY DEBRIS SHALL BE CONSTRUCTED FROM TREES HARVESTED ON SITE. SOIL STABILIZATION MATTING SHALL BE USED TO STABILIZE THE WETLAND ENHANCEMENT AREA. RECOMMENDED LOCATIONS ARE SHOWN ON DESIGN PLANS.

WETLAND ENHANCEMENT DETAIL

NOT TO SCALE

HARFORD COUNTY, MARYLAND

HARFORD COMMUNITY COLLEGE
STREAM RESTORATION
STREAM DETAILS

Drawn By : NH, MK
Designed By : JZ
Reviewed By : RD
Drawing No. DE-03 of DE-05

Scale : NOT TO SCALE
Date : MAY 2025
Sheet No. 20 of 25



P: 410.728.2000
700 E. Pratt Street, Suite 500 | Baltimore, MD 21202
Engineers | Construction Managers | Planners | Scientists
www.rkk.com
Responsive People | Creative Solutions

PROFESSIONAL CERTIFICATION

I HEREBY CERTIFY THAT THESE DOCUMENTS WERE PREPARED OR APPROVED BY ME,
AND THAT I AM A DULY LICENSED PROFESSIONAL ENGINEER UNDER THE LAWS OF
THE STATE OF MARYLAND. LICENSE NO. 200370, EXPIRATION DATE: 2025/03/19.

PROJECT CONTRACT:
21-097 TO #25

Revisions

GP #XXX-XXXXX-XXXX

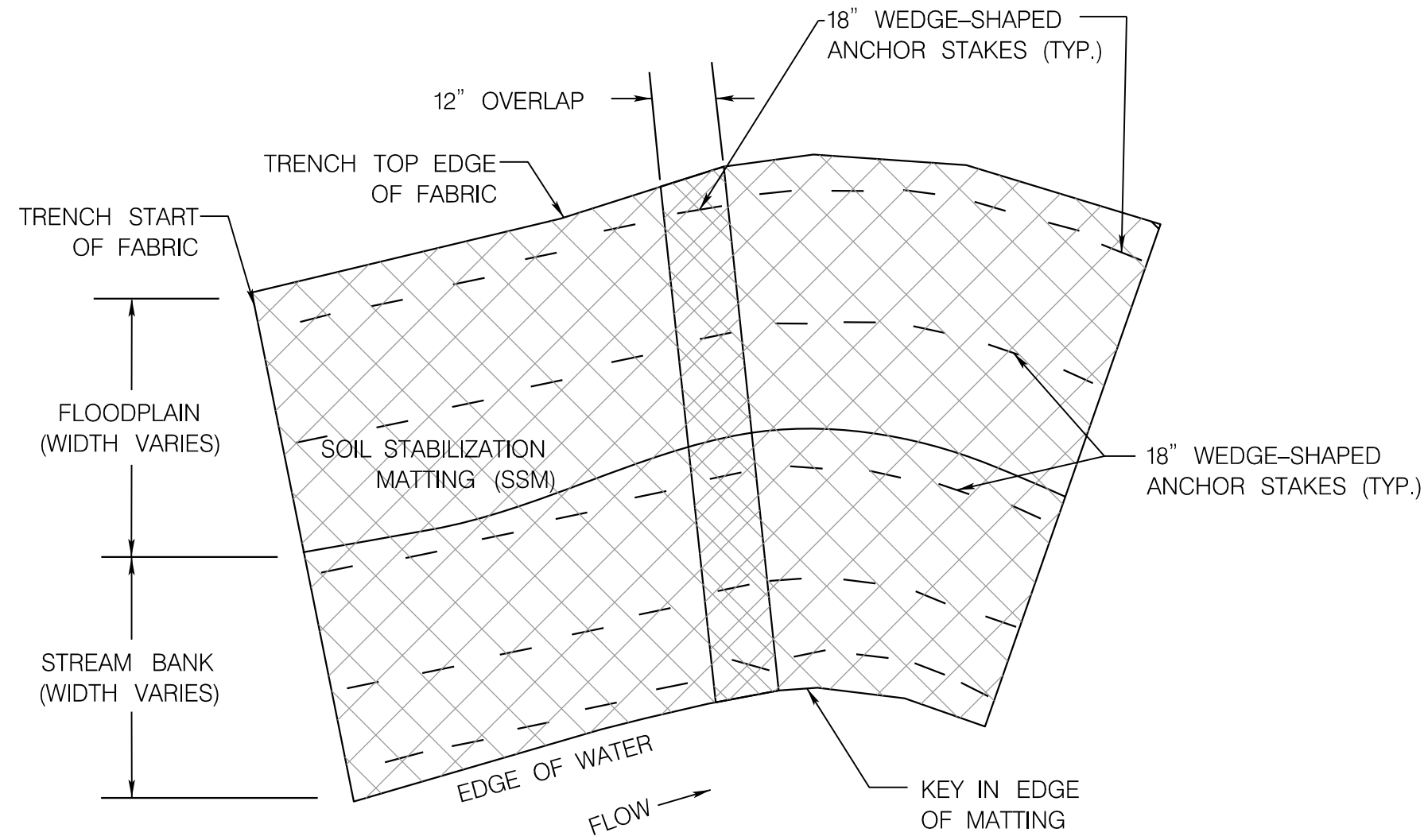
SIGN AND SEAL

BY: jphaley

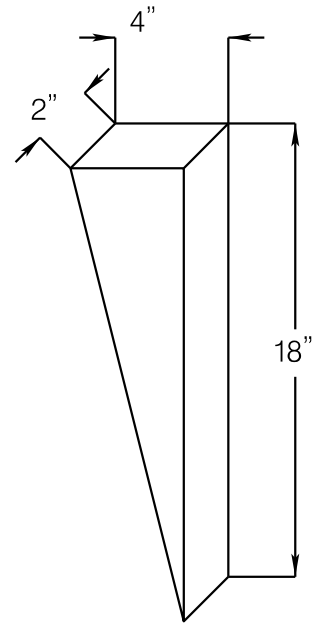
FILE PATH: \\ad.rkk.com/fs/Cloud/Projects/2021/21155_HARCON/Task 025_Harford Community College Stream Restoration/CADD/30%Plans/20 - pDE-0003_HCC.dgn
PLOTTED: 5/29/2025

BID No.:

HCC DWG ID No.:
SCALE: 1"=10'



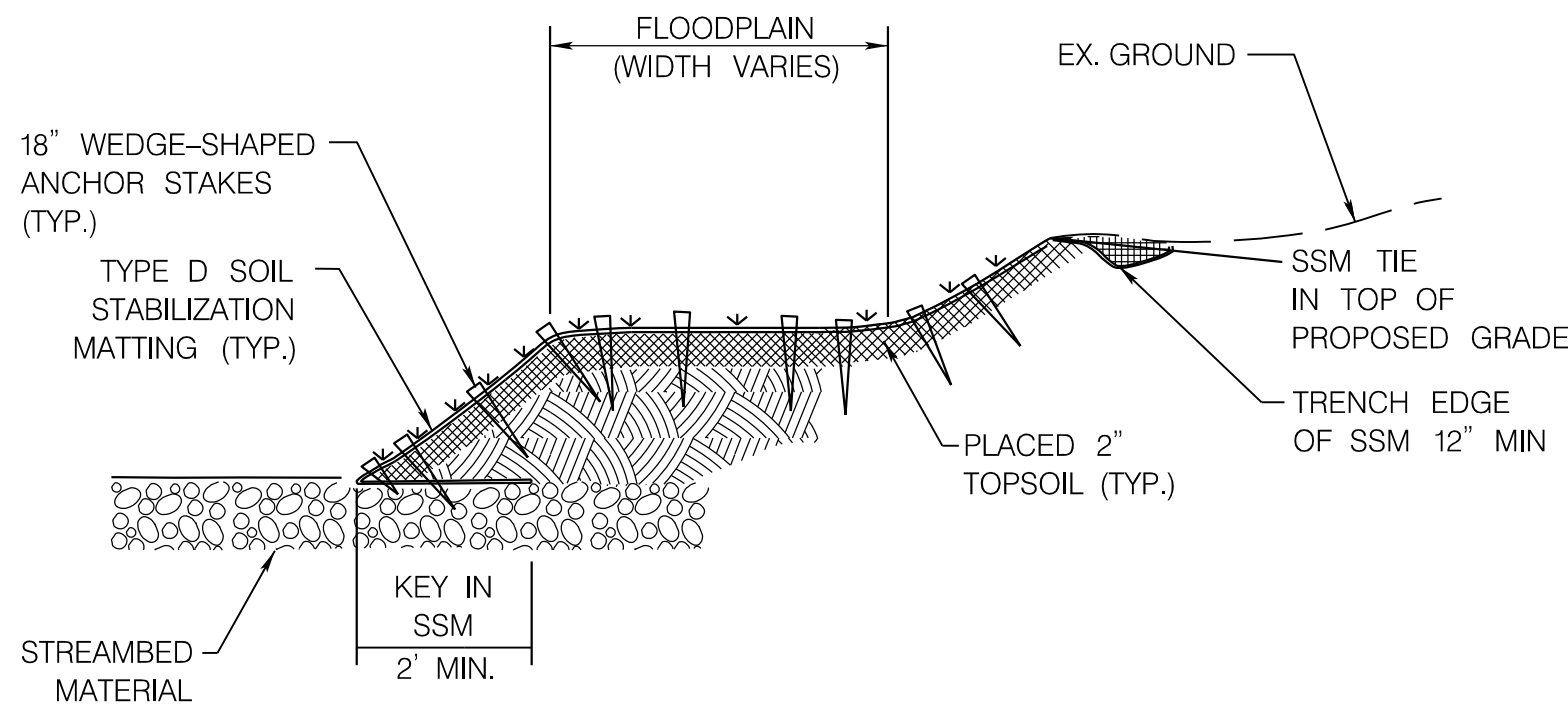
SOIL STABILIZATION MATTING PLAN



ANCHOR STAKE

NOTES:

- STAKES SHALL BE INSTALLED 24-INCHES APART ALONG THE UPSTREAM AND DOWNSTREAM EDGES OF MATTING WITH THE KEY-IN TRENCH AT THE TOP OF SLOPE, AND ON VERTICAL AND HORIZONTAL OVERLAPPING EDGES.
- ON SLOPES 2:1 OR STEEPER, STAKES SHALL BE INSTALLED 3-FOOT ON CENTER.
- ON SLOPES 3:1 OF GENTLER, STAKES SHALL BE INSTALLED 4-FOOT ON CENTER.

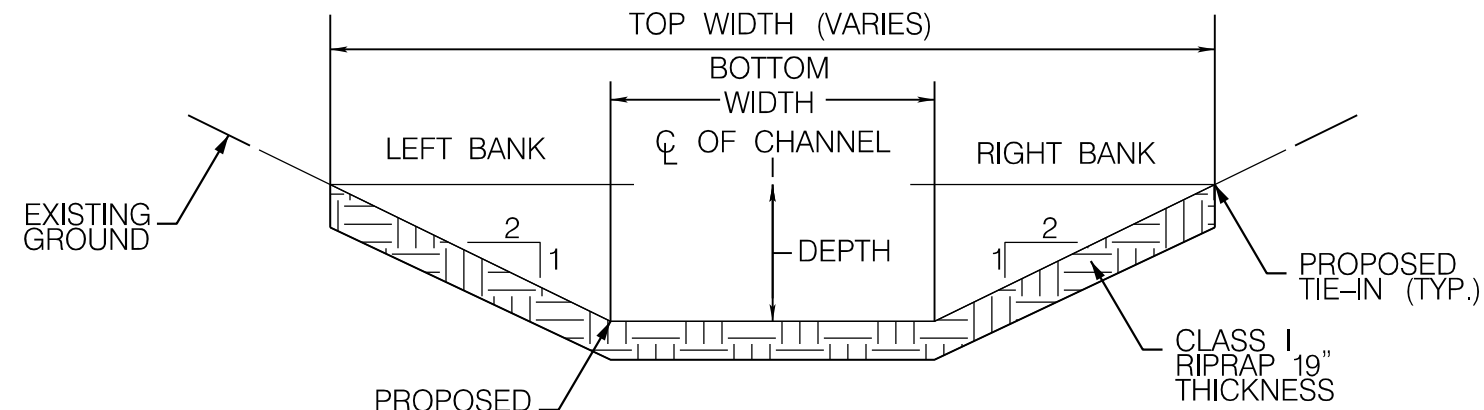


SOIL STABILIZATION MATTING SECTION

SOIL STABILIZATION DETAILS

NOT TO SCALE

SOIL STABILIZATION MATTING DETAIL			
REACH	SSM (SY)	2" TOPSOIL (SY)	4" TOPSOIL (SY)
1			
2			
3			
4			



CONVEYANCE SWALE TYPICAL SECTION

NOT TO SCALE

CONVEYANCE DITCH DESIGN											
REACH	START STA.	END STA.	LENGTH (FT)	DEPTH (FT)	BOTTOM WIDTH (FT)	SLOPE	SHEAR STRESS (LB/FT ²)	RIPRAP D ₅₀ (IN)	Q (CFS)	V (FPS)	CLASS I RIPRAP (SY)
SW-01											
SW-02											

HARFORD COUNTY, MARYLAND

HARFORD COMMUNITY COLLEGE
STREAM RESTORATION
STREAM DETAILS

Drawn By : NH, MK

Scale : NOT TO SCALE

Designed By : JZ

Date : MAY 2025

Reviewed By : RD

Drawing No. DE-04 of DE-05

Sheet No. 21 of 25



P: 410.728.2000
700 E. Pratt Street, Suite 500 | Baltimore, MD 21202

Engineers | Construction Managers | Planners | Scientists
www.rk.com

Responsive People | Creative Solutions

PROFESSIONAL CERTIFICATION

I HEREBY CERTIFY THAT THESE DOCUMENTS WERE PREPARED OR APPROVED BY ME,
AND THAT I AM A DULY LICENSED PROFESSIONAL ENGINEER UNDER THE LAWS OF
THE STATE OF MARYLAND. LICENSE NO. 200370, EXPIRATION DATE: 2025/03/19.

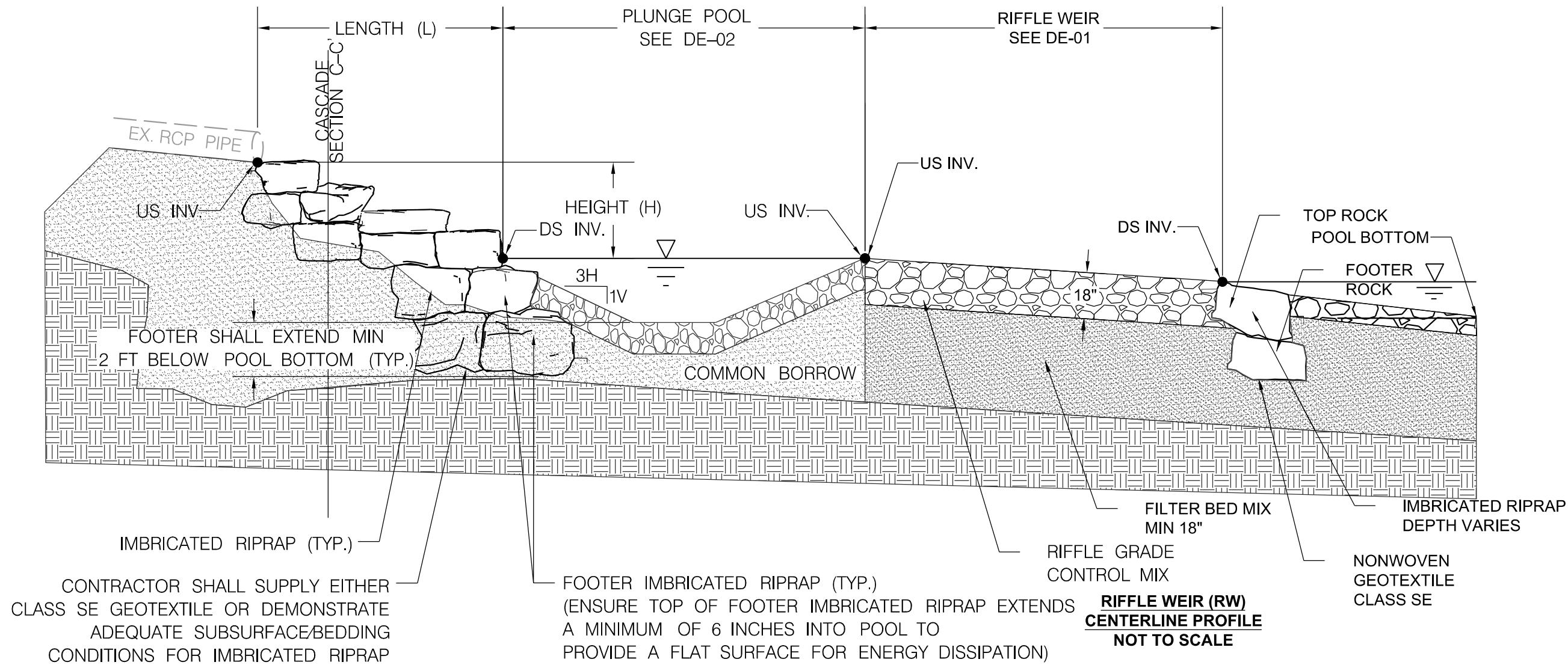
PROJECT CONTRACT:
21-097 TO #25

Revisions

GP #XXX-XXXXX-XXXX

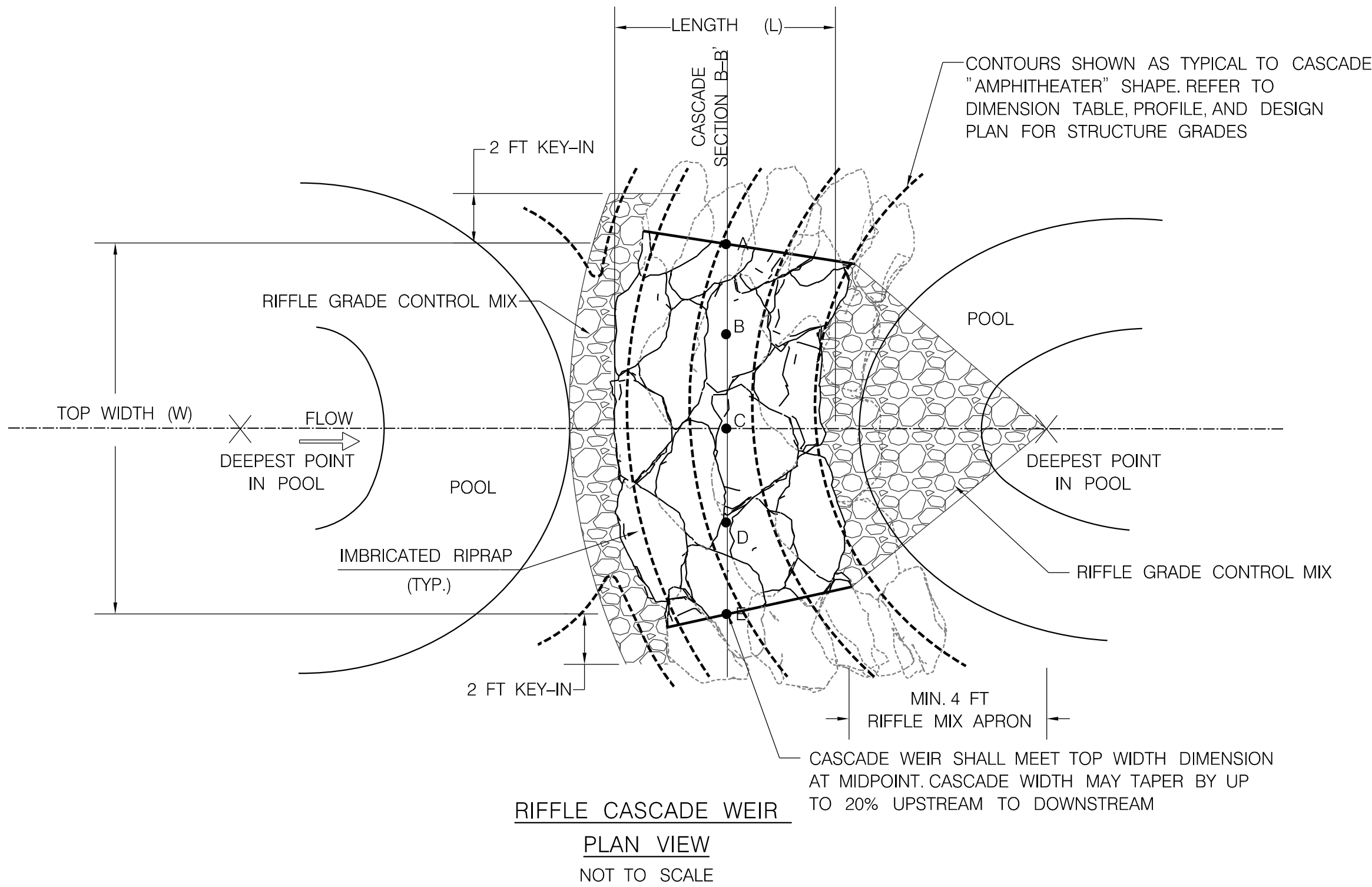
SIGN AND SEAL

BY: jgahley -



RIFFLE CASCADE WEIR
CENTERLINE PROFILE
NOT TO SCALE

- NOTES:
- SEE STREAM PROFILE PR-01 FOR RUN LENGTH AND GLIDE LENGTH.

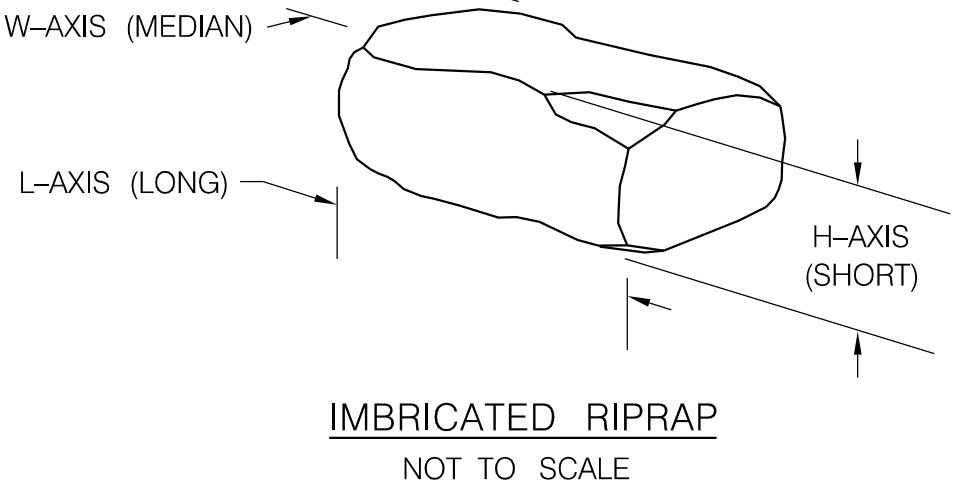
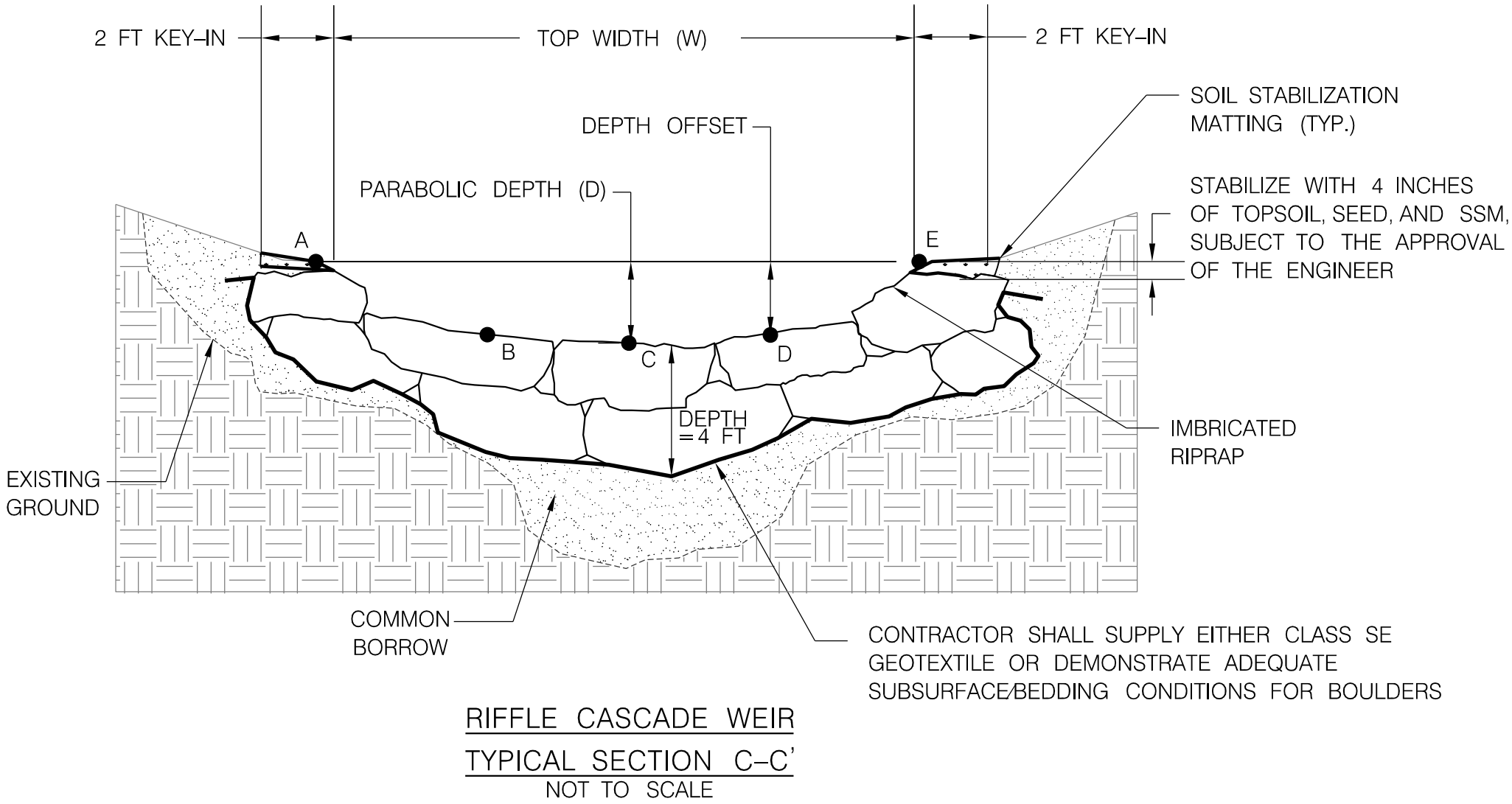


RIFFLE CASCADE WEIR
PLAN VIEW
NOT TO SCALE

RIFFLE CASCADE WEIR
NOT TO SCALE

RIFFLE CASCADE WEIR DIMENSION TABLE												
NAME	US STA.	DS STA.	US INV.	DS INV.	L (FT)	W (FT)	H (FT)	D (FT)	DOFFSET (FT)	IMBRICATED RIPRAP (TON)	RIFFLE GRADE CONTROL MIX (SY)	
CW-01												

- RIFFLE CASCADE WEIR CONSTRUCTION NOTES
- IMBRICATED RIPRAP AS DISPLAYED REFLECT VARIABILITY IN STONE DIMENSIONS WITHIN THE MINIMUM SIZE REQUIREMENTS. THE CONTRACTOR IS RESPONSIBLE FOR SELECTING APPROPRIATE MATERIAL TO MEET THE LENGTH, WIDTH, DEPTH, AND SLOPE REQUIREMENTS AS OUTLINED ON THIS SHEET. THE NUMBER OF STONES AND THEIR CONFIGURATION MAY VARY FROM THIS PLAN.
 - ALL IMBRICATED RIPRAP SHALL BE PLACED WITH EDGES ALIGNED TIGHTLY TO MINIMIZE VOID SPACE.
 - IF VOIDS ARE ENCOUNTERED, FILL WITH CLASS 1 RIPRAP.



IMBRICATED RIPRAP DIMENSIONS					
L-AXIS		W-AXIS		H-AXIS	
MIN.	MAX.	MIN.	MAX.	MIN.	MAX.
1.5'	3.0'	1.5'	2.5'	1.0'	2.0'

- NOTE:
- IT IS THE RESPONSIBILITY OF THE CONTRACTOR TO SELECT MATERIAL THAT IS APPROPRIATELY SIZED TO ALLOW FOR ECONOMICAL CONSTRUCTION OF RIFFLE CASCADE STRUCTURES MEETING THE DESIGN DIMENSIONS DESCRIBED ON THIS PLAN.

HARFORD COUNTY, MARYLAND

HARFORD COMMUNITY COLLEGE STREAM RESTORATION STREAM DETAILS

Drawn By : NH, MK

Scale : NOT TO SCALE

Designed By : JZ

Date : MAY 2025

Reviewed By : RD

Drawing No. DE-05 of DE-05

Sheet No. 22 of 25

RK&K

P: 410.728.2000
700 E. Pratt Street, Suite 500 | Baltimore, MD 21202

Engineers | Construction Managers | Planners | Scientists
www.rk.com

Responsive People | Creative Solutions

PROFESSIONAL CERTIFICATION

I HEREBY CERTIFY THAT THESE DOCUMENTS WERE PREPARED OR APPROVED BY ME,
AND THAT I AM A DULY LICENSED PROFESSIONAL ENGINEER UNDER THE LAWS OF
THE STATE OF MARYLAND. LICENSE NO. 200370, EXPIRATION DATE: 2025/03/19.

B-4-4 STANDARDS AND SPECIFICATIONS FOR TEMPORARY STABILIZATION

DEFINITION

TO STABILIZE DISTURBED SOILS WITH VEGETATION FOR UP TO 6 MONTHS.

PURPOSE

TO USE FAST GROWING VEGETATION THAT PROVIDES COVER ON DISTURBED SOILS. CONDITIONS WHERE PRACTICE APPLIES EXPOSED SOILS WHERE GROUND COVER IS NEEDED FOR A PERIOD OF 6 MONTHS OR LESS. FOR LONGER DURATION OF TIME, PERMANENT STABILIZATION PRACTICES ARE REQUIRED.

CRITERIA

1. SELECT ONE OR MORE OF THE SPECIES OR SEED MIXTURES LISTED IN TABLE B.1 FOR THE APPROPRIATE PLANT HARDINESS ZONE (FROM FIGURE B.3), AND ENTER THEM IN THE TEMPORARY SEEDING SUMMARY BELOW ALONG WITH APPLICATION RATES, SEEDING DATES AND SEEDING DEPTHS. IF THIS SUMMARY IS NOT PUT ON THE PLAN AND COMPLETED, THEN TABLE B.1 PLUS FERTILIZER AND LIME RATES MUST BE PUT ON THE PLAN.
2. FOR SITES HAVING SOIL TESTS PERFORMED, USE AND SHOW THE RECOMMENDED RATES BY THE TESTING AGENCY. SOIL TESTS ARE NOT REQUIRED FOR TEMPORARY SEEDING.
3. WHEN STABILIZATION IS REQUIRED OUTSIDE OF A SEEDING SEASON, APPLY SEED AND MULCH OR STRAW MULCH ALONE AS PRESCRIBED IN SECTION B-4-3.A.1.B AND MAINTAIN UNTIL THE NEXT SEEDING SEASON.

TEMPORARY SEEDING SUMMARY

HARDINESS ZONE (FROM FIGURE B.3): 7A SEED MIXTURE (FROM TABLE B.1)					FERTILIZER RATE (10-20-20)	LIME RATE
NO.	SPECIES	APPLICATION RATE (LB/AC)	SEEDING DATES	SEEDING DEPTHS		
	ANNUAL RYEGRASS	40 LB/ACRE	2/15 - 4/30 8/15 - 11/30	1/2"	436 LB/AC (10 LB/1000 SF)	2 TONS/AC (90 LB/1000 SF)
	FOXTAIL MILLET	30 LB/ACRE	5/1 - 8/14	1/2"		

B-4-5 STANDARDS AND SPECIFICATIONS FOR PERMANENT STABILIZATION

DEFINITION

TO STABILIZE DISTURBED SOILS WITH PERMANENT VEGETATION.

PURPOSE

TO USE LONG-LIVED PERENNIAL GRASSES AND LEGUMES TO ESTABLISH PERMANENT GROUND COVER ON DISTURBED SOILS.

CONDITIONS WHERE PRACTICE APPLIES

EXPOSED SOILS WHERE GROUND COVER IS NEEDED FOR 6 MONTHS OR MORE.

CRITERIA

- SEED MIXTURES
1.GENERAL USE
- A. SELECT ONE OR MORE OF THE SPECIES OR MIXTURES LISTED IN TABLE B.3 FOR THE APPROPRIATE PLANT HARDINESS ZONE (FROM FIGURE B.3) AND BASED ON THE SITE CONDITION OR PURPOSE FOUND ON TABLE B.2. ENTER SELECTED MIXTURE(S), APPLICATION RATES, AND SEEDING DATES IN THE PERMANENT SEEDING SUMMARY. THE SUMMARY IS TO BE PLACED ON THE PLAN.
 - B. ADDITIONAL PLANTING SPECIFICATIONS FOR EXCEPTIONAL SITES SUCH AS SHORELINES, STREAM BANKS, OR DUNES OR FOR SPECIAL PURPOSES SUCH AS WILDLIFE OR AESTHETIC TREATMENT MAY BE FOUND IN USDA-NRCS TECHNICAL FIELD OFFICE GUIDE, SECTION 342 - CRITICAL AREA PLANTING.
 - C. FOR SITES HAVING DISTURBED AREA OVER 5 ACRES, USE AND SHOW THE RATES RECOMMENDED BY THE SOIL TESTING AGENCY.
 - D. FOR AREAS RECEIVING LOW MAINTENANCE, APPLY UREA FORM FERTILIZER (46-0-0) AT 3.5 POUNDS PER 1000 SQUARE FEET (150 POUNDS PER ACRE) AT THE TIME OF SEEDING IN ADDITION TO THE SOIL AMENDMENTS SHOWN IN THE PERMANENT SEEDING SUMMARY.
2. TURFGRASS MIXTURES
- A. AREAS WHERE TURFGRASS MAY BE DESIRED INCLUDE LAWNS, PARKS, PLAYGROUNDS, AND COMMERCIAL SITES WHICH WILL RECEIVE A MEDIUM TO HIGH LEVEL OF MAINTENANCE.
 - B. SELECT ONE OR MORE OF THE SPECIES OR MIXTURES LISTED BELOW BASED ON THE SITE CONDITIONS OR PURPOSE. ENTER SELECTED MIXTURE(S), APPLICATION RATES, AND SEEDING DATES IN THE PERMANENT SEEDING SUMMARY. THE SUMMARY IS TO BE PLACED ON THE PLAN.
 - I. KENTUCKY BLUEGRASS: FULL SUN MIXTURE: FOR USE IN AREAS THAT RECEIVE INTENSIVE MANAGEMENT. IRRIGATION REQUIRED IN THE AREAS OF CENTRAL MARYLAND AND EASTERN SHORE. RECOMMENDED CERTIFIED KENTUCKY BLUEGRASS CULTIVARS SEEDING RATE: 1.5 TO 2.0 POUNDS PER 1000 SQUARE FEET. CHOOSE A MINIMUM OF THREE KENTUCKY BLUEGRASS CULTIVARS WITH EACH RANGING FROM 10 TO 35 PERCENT OF THE TOTAL MIXTURE BY WEIGHT.
 - II. KENTUCKY BLUEGRASS/PERENNIAL RYE: FULL SUN MIXTURE: FOR USE IN FULL SUN AREAS WHERE RAPID ESTABLISHMENT IS NECESSARY AND WHEN TURF WILL RECEIVE MEDIUM TO INTENSIVE MANAGEMENT. CERTIFIED PERENNIAL RYEGRASS CULTIVARS/CERTIFIED KENTUCKY BLUEGRASS SEEDING RATE: 2 POUNDS MIXTURE PER 1000 SQUARE FEET. CHOOSE A MINIMUM OF THREE KENTUCKY BLUEGRASS CULTIVARS WITH EACH RANGING FROM 10 TO 35 PERCENT OF THE TOTAL MIXTURE BY WEIGHT.
 - III. TALL FESCUE/KENTUCKY BLUEGRASS: FULL SUN MIXTURE: FOR USE IN DROUGHT PRONE AREAS AND/OR FOR AREAS RECEIVING LOW TO MEDIUM MANAGEMENT IN FULL SUN TO MEDIUM SHADE. RECOMMENDED MIXTURE INCLUDES: CERTIFIED TALL FESCUE CULTIVARS 95 TO 100 PERCENT, CERTIFIED KENTUCKY BLUEGRASS CULTIVARS 0 TO 5 PERCENT. SEEDING RATE: 5 TO 8 POUNDS PER 1000 SQUARE FEET. ONE OR MORE CULTIVARS MAY BE BLENDED.
 - IV. KENTUCKY BLUEGRASS/FINE FESCUE: SHADE MIXTURE: FOR USE IN AREAS WITH SHADE IN BLUEGRASS LAWNS. FOR ESTABLISHMENT IN HIGH QUALITY, INTENSIVELY MANAGED TURF AREA. MIXTURE INCLUDES: CERTIFIED KENTUCKY BLUEGRASS CULTIVARS 30 TO 40 PERCENT AND CERTIFIED FINE FESCUE AND 60 TO 70 PERCENT. SEEDING RATE: 1* TO 3 POUNDS PER 1000 SQUARE FEET.

NOTES:

SELECT TURFGRASS VARIETIES FROM THOSE LISTED IN THE MOST CURRENT UNIVERSITY OF MARYLAND PUBLICATION, AGRONOMY MEMO #77, "TURFGRASS CULTIVAR RECOMMENDATIONS FOR MARYLAND"

CHOOSE CERTIFIED MATERIAL. CERTIFIED MATERIAL IS THE BEST GUARANTEE OF CULTIVAR PURITY. THE CERTIFICATION PROGRAM OF THE MARYLAND DEPARTMENT OF AGRICULTURE, TURF AND SEED SECTION, PROVIDES A RELIABLE MEANS OF CONSUMER PROTECTION AND ASSURES A PURE GENETIC LINE

- ### C. IDEAL TIMES OF SEEDING FOR TURF GRASS MIXTURES

WESTERN MD: MARCH 15 TO JUNE 1, AUGUST 1 TO OCTOBER 1 (HARDINESS ZONES: 5B, 6A)

CENTRAL MD: MARCH 1 TO MAY 15, AUGUST 15 TO OCTOBER 15 (HARDINESS ZONE: 6B)

SOUTHERN MD, EASTERN SHORE: MARCH 1 TO MAY 15, AUGUST 15 TO OCTOBER 15

(HARDINESS ZONES: 7A, 7B)

- D. TILL AREAS TO RECEIVE SEED BY DISKING OR OTHER APPROVED METHODS TO A DEPTH OF 2 TO 4 INCHES, LEVEL AND RAKE THE AREAS TO PREPARE A PROPER SEEDBED. REMOVE STONES AND DEBRIS OVER 1.5 INCHES IN DIAMETER. THE RESULTING SEEDBED MUST BE IN SUCH CONDITION THAT FUTURE MOWING OF GRASSES WILL POSE NO DIFFICULTY.
- E. IF SOIL MOISTURE IS DEFICIENT, SUPPLY NEW SEEDINGS WITH ADEQUATE WATER FOR PLANT GROWTH (0.5 TO 1 INCH EVERY 3 TO 4 DAYS DEPENDING ON SOIL TEXTURE) UNTIL THEY ARE FIRMLY ESTABLISHED. THIS IS ESPECIALLY TRUE WHEN SEEDINGS ARE MADE LATE IN THE PLANTING SEASON, IN ABNORMALLY DRY OR HOT SEASONS, OR ON ADVERSE SITES.

PERMANENT SEEDING SUMMARY

HARDINESS ZONE (FROM FIGURE B.3): 7A SEED MIXTURE (FROM TABLE B.3): 7					FERTILIZER RATE (10-20-20)			LIME RATE
NO.	SPECIES	APPLICATION RATE (LB/AC)	SEEDING DATES	SEEDING DEPTHS	N	P205	K20	
7	CREEPING RED FESCUE KENTUCKY BLUEGRASS	60 15	2/15 - 4/30 8-15 - 10/31 11/1 - 11/30+	1/4" - 1/2"	45 LB/AC (1.0 LB/1000 SF)	90 LB/AC (2 LB/1000 SF)	90 LB/AC (2 LB/1000 SF)	2 TONS/AC (90 LB/1000 SF)
-	SOD	-	2/15 - 4/30 5/1 - 9/30• 10/1 - 12/1••	1/4" - 1/2"	45 LB/AC (1.0 LB/1000 SF)	90 LB/AC (2 LB/1000 SF)	90 LB/AC (2 LB/1000 SF)	2 TONS/AC (90 LB/1000 SF)

NOTE:

1. THE PLANTING DATES LISTED ARE AVERAGES FOR EACH ZONE. THESE DATES MAY REQUIRE ADJUSTMENT TO REFLECT LOCAL CONDITIONS, ESPECIALLY NEAR THE BOUNDARIES OF THE ZONES, WHEN SEEDING TOWARD THE END OF THE LISTED PLANTING DATES, OR WHEN CONDITIONS ARE EXPECTED TO BE LESS THAN OPTIMAL, SELECT AN APPROPRIATE NURSE CROP FROM TABLE B.1 TEMPORARY SEEDING FOR SITE STABILIZATION AND PLANT TOGETHER WITH THE PERMANENT SEEDING MIX.

2. WHEN PLANTED DURING THE GROWING SEASON, MOST OF THESE MATERIALS MUST BE PURCHASED AND KEPT IN A DORMANT CONDITION UNTIL PLANTING. BARE-ROOT GRASSES ARE THE EXCEPTION - THEY MAY BE SUPPLIED AS GROWING (NON-DORMANT) PLANTS.

+ ADDITIONAL PLANTING DATES FOR THE LOWER COASTAL PLAIN, DEPENDENT ON ANNUAL RAINFALL AND TEMPERATURE TRENDS. RECOMMEND ADDING A NURSE CROP, AS NOTED ABOVE, IF PLANTING DURING THIS PERIOD.

* ADDITIONAL PLANTING DATES DURING WHICH SUPPLEMENTAL WATERING MAY BE NEEDED TO ENSURE PLANT ESTABLISHMENT.

** FREQUENT FREEZING AND THAWING OF WET SOILS MAY RESULT IN FROST-HEAVING OF MATERIALS PLANTED IN THE LATE FALL IF PLANTS HAVE NOT SUFFICIENTLY ROOTED IN PLACE. SOD USUALLY NEEDS 4 TO 6 WEEKS TO BECOME SUFFICIENTLY ROOTED. LARGE CONTAINERIZED AND BALLED-AND-BURLAPPED STOCK MAY BE PLANTED INTO THE WINTER MONTHS AS LONG AS THE GROUND IS NOT FROZEN AND SOIL MOISTURE IS ADEQUATE.

- B. SOD: TO PROVIDE QUICK COVER ON DISTURBED AREAS (2:1 GRADE OR FLATTER).

- GENERAL SPECIFICATIONS
- A. CLASS OF TURFGRASS SOD MUST BE MARYLAND STATE CERTIFIED, SOD LABELS MUST BE MADE AVAILABLE TO THE JOB FOREMAN AND INSPECTOR.
 - B. SOD MUST BE MACHINE CUT AT A UNIFORM SOIL THICKNESS OF *INCH, PLUS OR MINUS *INCH, AT THE TIME OF CUTTING. MEASUREMENT FOR THICKNESS MUST EXCLUDE TOP GROWTH AND THATCH. BROKEN PADS AND TORN OR UNEVEN ENDS WILL NOT BE ACCEPTABLE.
 - C. STANDARD SIZE SECTIONS OF SOD MUST BE STRONG ENOUGH TO SUPPORT THEIR OWN WEIGHT AND RETAIN THEIR SIZE AND SHAPE WHEN SUSPENDED VERTICALLY WITH A FIRM GRASP ON THE UPPER 10 PERCENT OF THE SECTION.
 - D. SOD MUST NOT BE HARVESTED OR TRANSPLANTED WHEN MOISTURE CONTENT (EXCESSIVELY DRY OR WET) MAY ADVERSELY AFFECT ITS SURVIVAL.
 - E. SOD MUST BE HARVESTED, DELIVERED, AND INSTALLED WITHIN A PERIOD OF 36 HOURS. SOD NOT TRANSPLANTED WITHIN THIS PERIOD MUST BE APPROVED BY AN AGRONOMIST OR SOIL SCIENTIST PRIOR TO ITS INSTALLATION.
2. SOD INSTALLATION
- A. DURING PERIODS OF EXCESSIVELY HIGH TEMPERATURE OR IN AREAS HAVING DRY SUBSOIL, LIGHTLY IRRIGATE THE SUBSOIL IMMEDIATELY PRIOR TO LAYING THE SOD.
 - B. LAY THE FIRST ROW OF SOD IN A STRAIGHT LINE WITH SUBSEQUENT ROWS PLACED PARALLEL TO IT AND TIGHTLY WEDGED AGAINST EACH OTHER, STAGGER LATERAL JOINTS TO PROMOTE MORE UNIFORM GROWTH AND STRENGTH. ENSURE THAT SOD IS NOT STRETCHED OR OVERLAPPED AND THAT ALL JOINTS ARE BUTTED TIGHT IN ORDER TO PREVENT VOIDS WHICH WOULD CAUSE AIR DRYING OF THE ROOTS.
 - C. WHEREVER POSSIBLE, LAY SOD WITH THE LONG EDGES PARALLEL TO THE CONTOUR AND WITH STAGGERING JOINTS. ROLL AND TAMP, PEG OR OTHERWISE SECURE THE SOD TO PREVENT SLIPPAGE ON SLOPES. ENSURE SOLID CONTACT EXISTS BETWEEN SOD ROOTS AND THE UNDERLYING SOIL SURFACE.
 - D. WATER THE SOD IMMEDIATELY FOLLOWING ROLLING AND TAMPING UNTIL THE UNDERSIDE OF THE NEW SOD PAD AND SOIL SURFACE BELOW THE SOD ARE THOROUGHLY WET. COMPLETE THE OPERATIONS OF LAYING, TAMPING AND IRRIGATING FOR ANY PIECE OF SOD WITHIN EIGHT HOURS.
3. SOD MAINTENANCE
- A. IN THE ABSENCE OF ADEQUATE RAINFALL, WATER DAILY DURING THE FIRST WEEK OR AS OFTEN AND SUFFICIENTLY AS NECESSARY TO MAINTAIN MOIST SOIL TO A DEPTH OF 4 INCHES. WATER SOD DURING THE HEAT OF THE DAY TO PREVENT WILTING.
 - B. AFTER THE FIRST WEEK, SOD WATERING IS REQUIRED AS NECESSARY TO MAINTAIN ADEQUATE MOISTURE CONTENT.
 - C. DO NOT MOW UNTIL THE SOD IS FIRMLY ROOTED. NO MORE THAN 1/3 OF THE GRASS LEAF MUST BE REMOVED BY THE INITIAL CUTTING OR SUBSEQUENT CUTTINGS. MAINTAIN A GRASS HEIGHT OF AT LEAST 3 INCHES UNLESS OTHERWISE SPECIFIED.

HARFORD COUNTY, MARYLAND

PROJECT CONTRACT: 21-097 TO #25	Revisions	HARFORD COMMUNITY COLLEGE STREAM RESTORATION EROSION AND SEDIMENT CONTROL NOTES	
GP #XXX-XXXXX-XXX		Drawn By : <u>NH, MK</u> Designed By : <u>JZ</u> Reviewed By : <u>RD</u>	Scale : <u>NOT TO SCALE</u> Date : <u>MAY 2025</u>
SIGN AND SEAL		Drawing No. <u>ES-01</u> of <u>ES-01</u>	Sheet No. <u>23</u> of <u>25</u>



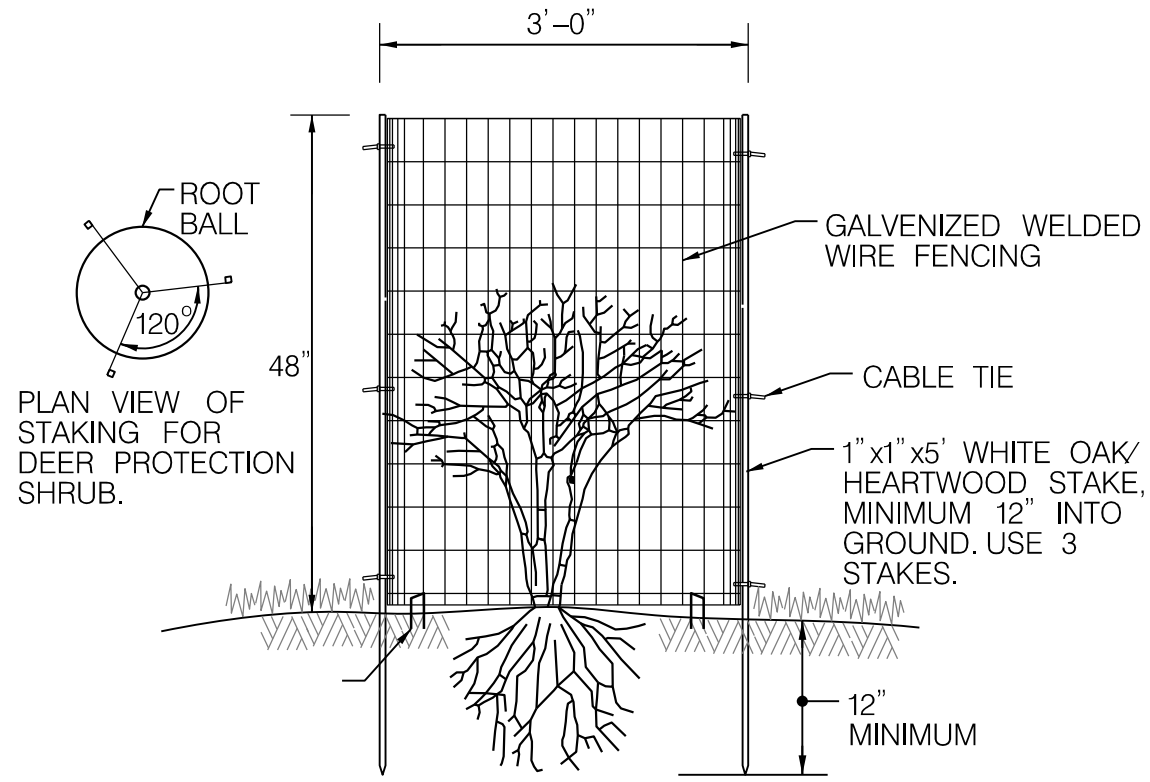
P: 410.728.2900
700 E. Pratt Street, Suite 500 | Baltimore, MD 21202

Engineers | C
www.rkk.com

Responsive People | Creative Solutions

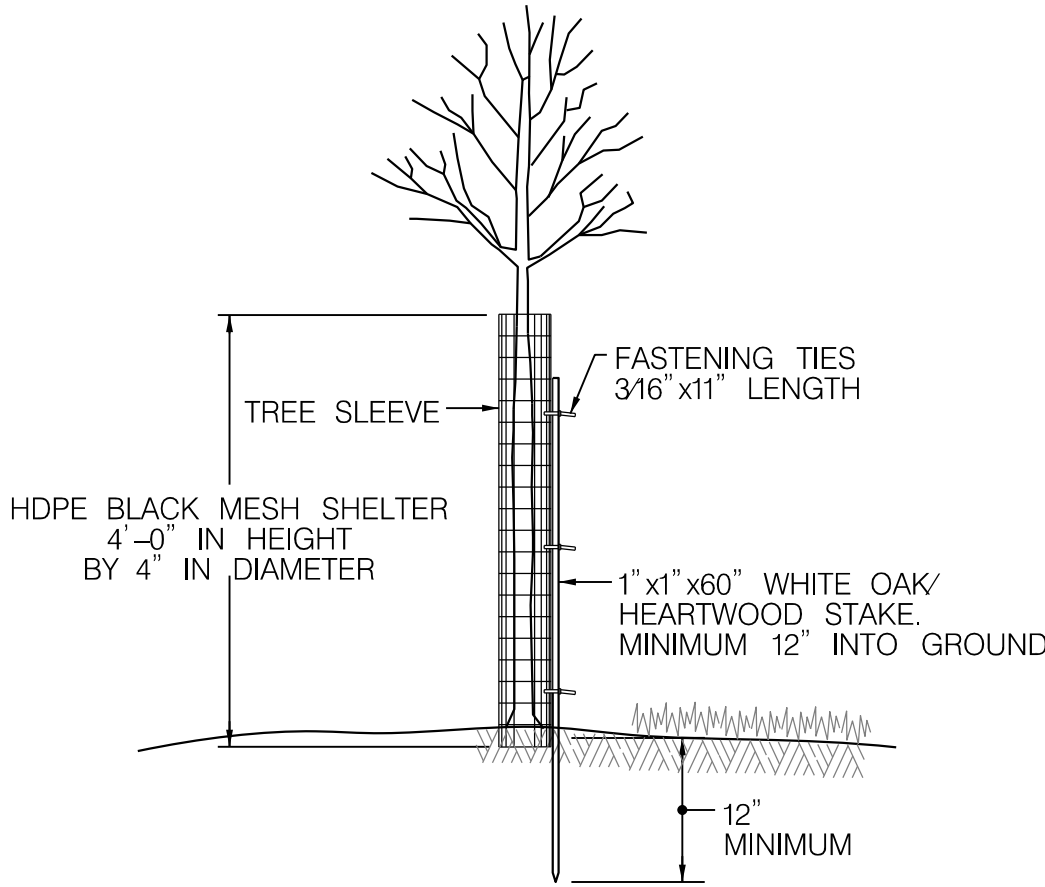
PROFESSIONAL CERTIFICATION

I HEREBY CERTIFY THAT THESE DOCUMENTS WERE PREPARED OR APPROVED BY ME,
AND THAT I AM A DULY LICENSED PROFESSIONAL ENGINEER UNDER THE LAWS OF
THE STATE OF MARYLAND. LICENSE NO. 200370, EXPIRATION DATE: 2025/03/19.



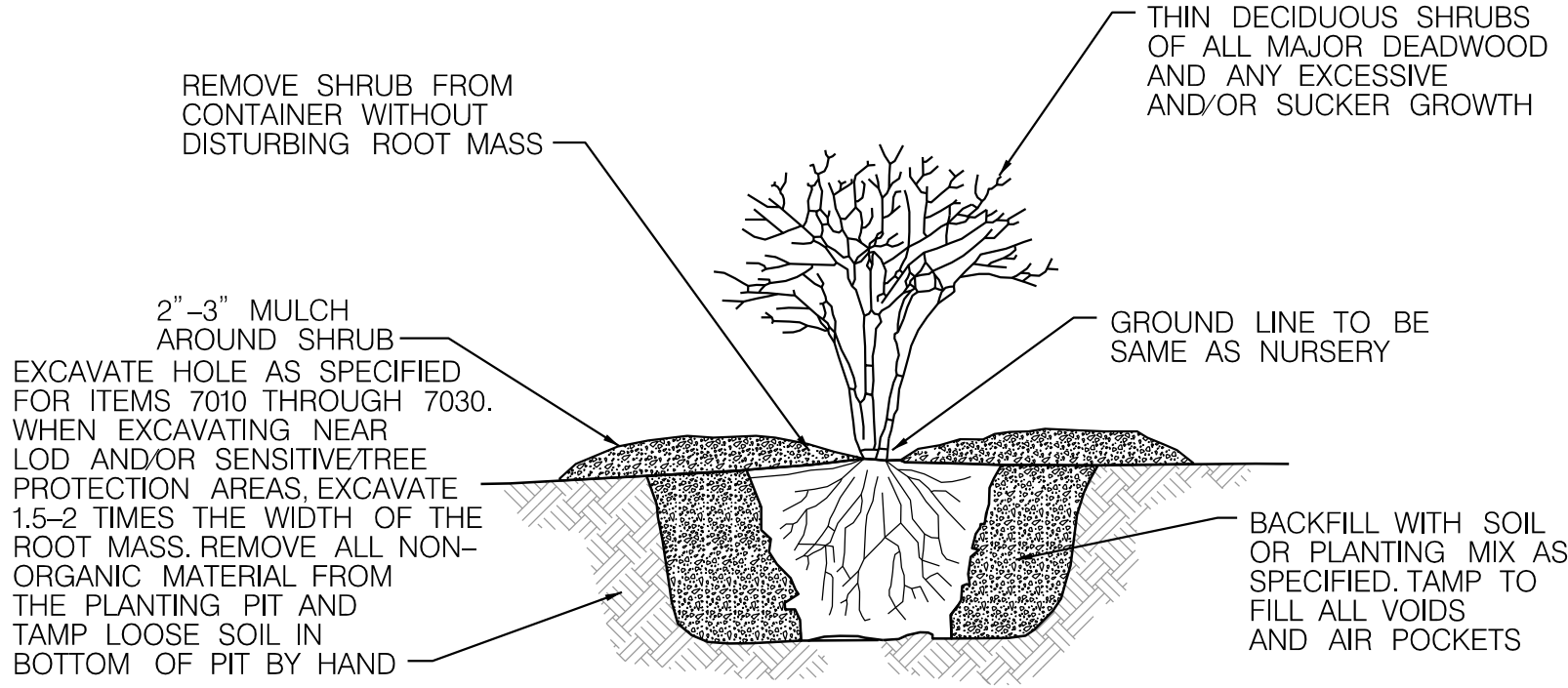
DEER PROTECTION - SHRUB
NOT TO SCALE

NOTES:
1. REFER TO DEER PROTECTION SPECIFICATION FOR ADDITIONAL INFORMATION.

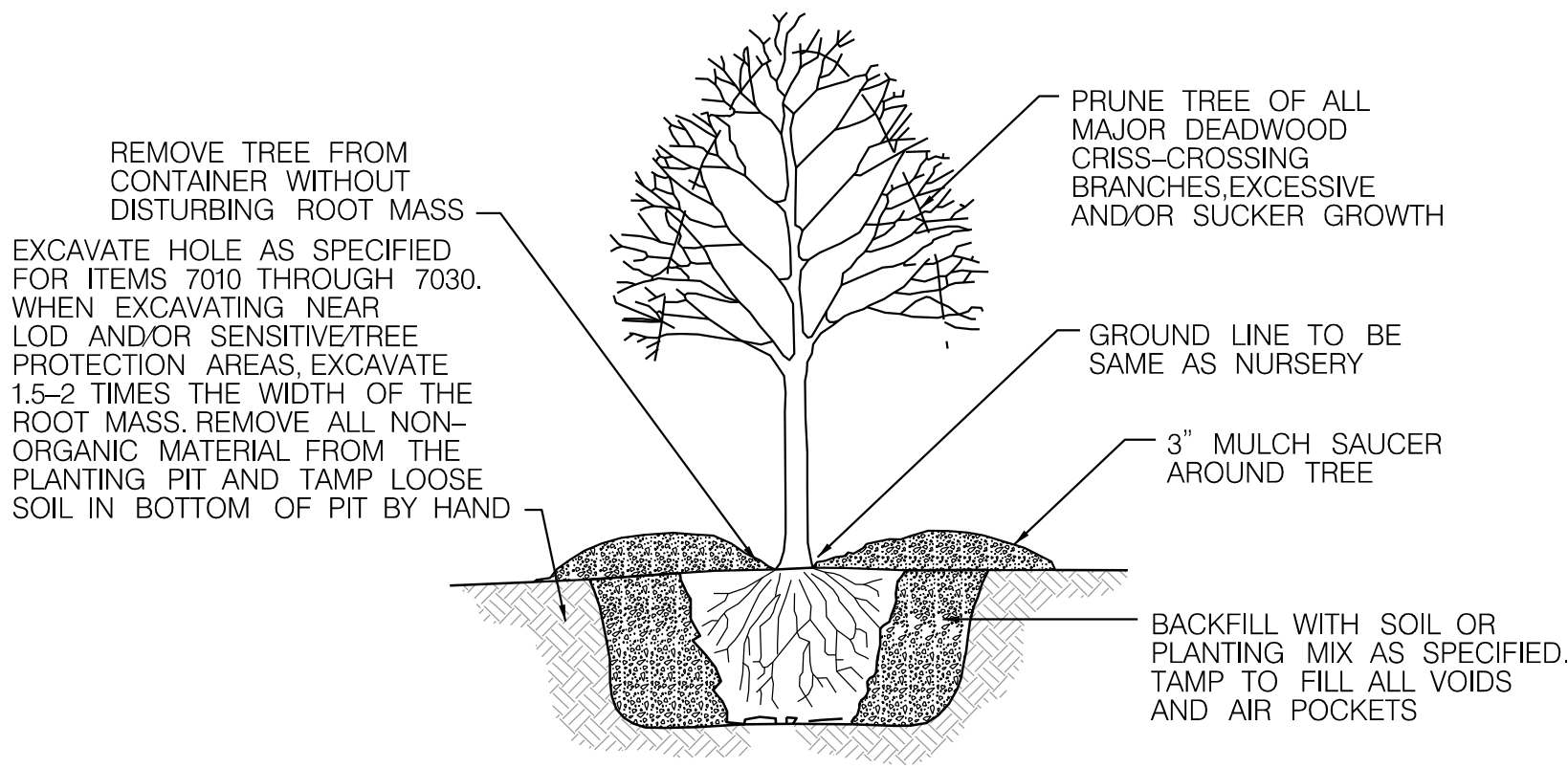


DEER PROTECTION - TREE SLEEVES
NOT TO SCALE

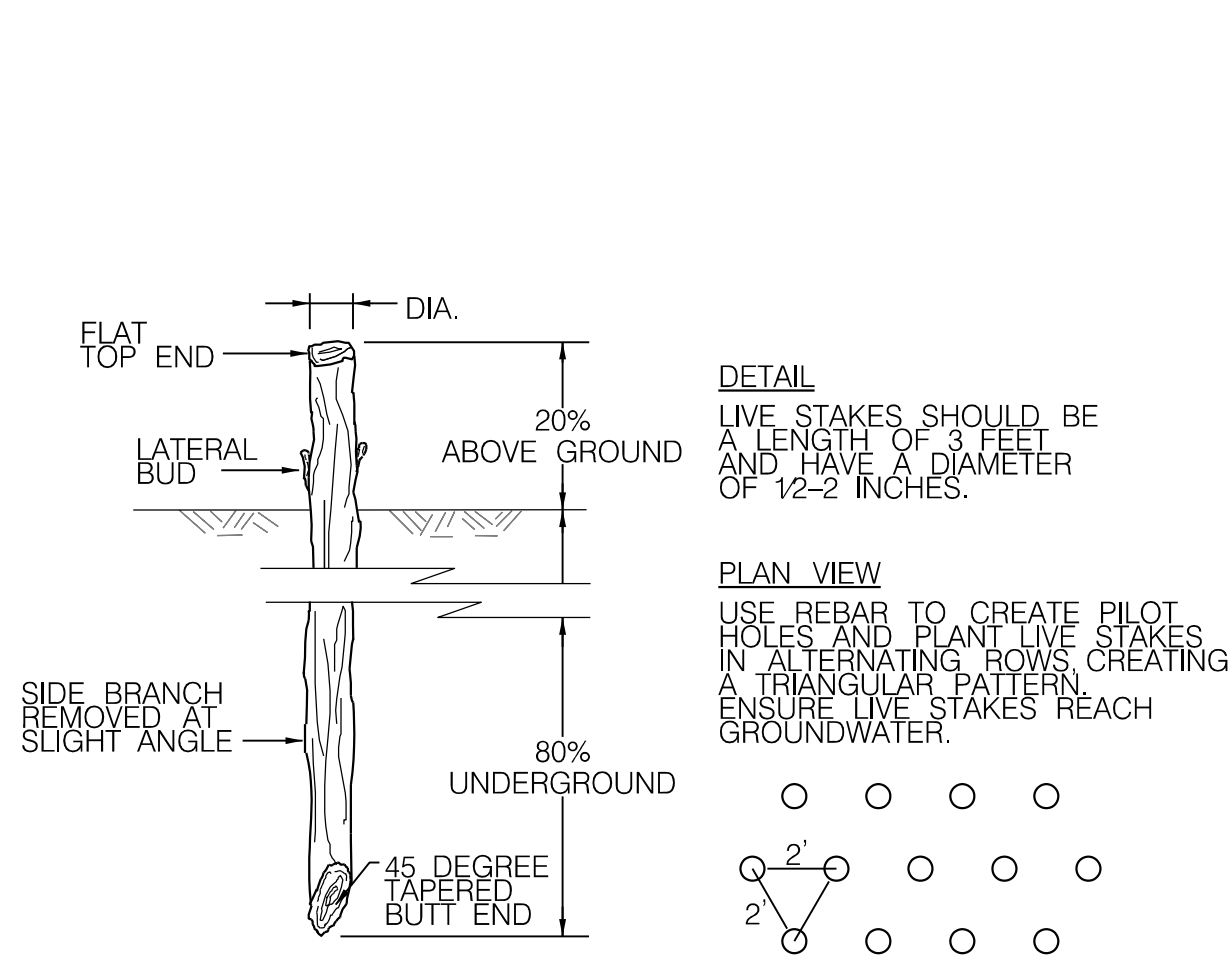
NOTES:
1. REFER TO DEER PROTECTION SPECIFICATION FOR ADDITIONAL INFORMATION.



SHRUB PLANTING - CONTAINER
NOT TO SCALE

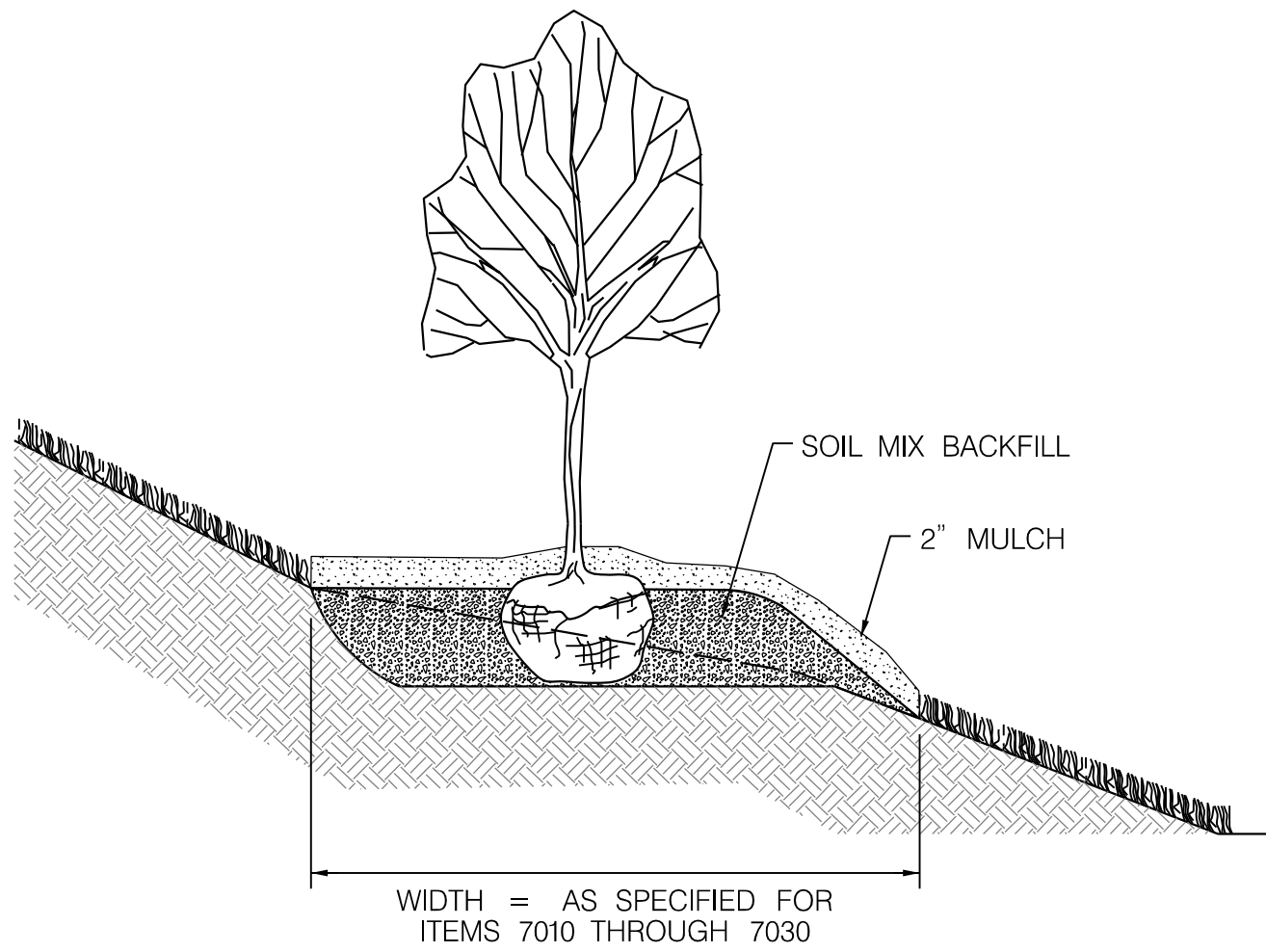


TREE/SHRUB PLANTING - CONTAINER GROWN
NOT TO SCALE

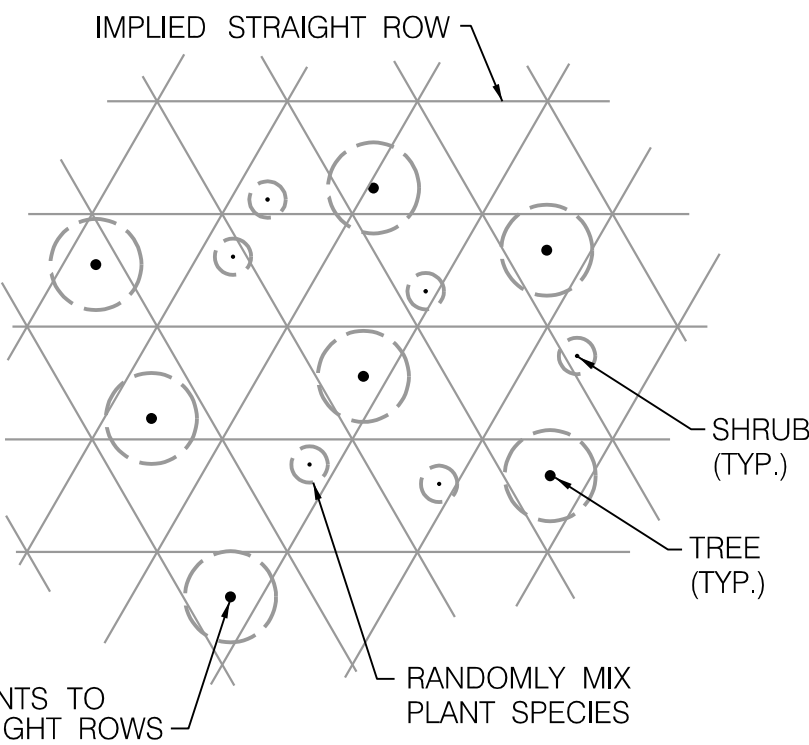


LIVE STAKES DETAIL
NOT TO SCALE

Source: Adapted from USDA-SCS (1994)



PLANTING ON SLOPE
NOT TO SCALE



NATURALIZED PLANT SPACING
NOT TO SCALE

NOTES:
1. TREE AND SHRUB SPACING SHALL BE INDICATED ON PLANTING SCHEDULE.
2. USE RANDOM, NATURALIZED SPACING. AVOID PLANTING IN STRAIGHT ROWS.

UPLAND FOREST PLANTING AREAS					
Vegetation Strata/Species Name	Common Name	Indicator Status	Size	Type	Placement
Canopy Trees					
<i>Acer rubrum</i>	Red maple	FAC	1/2" Caliper 5' ht.	Container grown #3	12' O.C. naturalized spacing
<i>Linodendron tulipifera</i>	Tulip poplar	FACU	1/2" Caliper 5' ht.	Container grown #3	12' O.C. naturalized spacing
<i>Liquidambar styraciflua</i>	Sweetgum	FAC	1/2" Caliper 5' ht.	Container grown #3	12' O.C. naturalized spacing
<i>Quercus alba</i>	White oak	FACU	1/2" Caliper 5' ht.	Container grown #3	12' O.C. naturalized spacing
<i>Quercus rubra</i>	Northern red oak	FACU	1/2" Caliper 5' ht.	Container grown #3	12' O.C. naturalized spacing
<i>Prunus serotina</i>	Black cherry	FACU	1/2" Caliper 5' ht.	Container grown #3	12' O.C. naturalized spacing
Understory Trees					
<i>Cercis canadensis</i>	Eastern redbud	FACU	5' ht.	Container grown #5	12' O.C. naturalized spacing
<i>Ilex opaca</i>	American holly	FACU	5' ht.	Container grown #5	12' O.C. naturalized spacing
<i>Hamamelis virginiana</i>	Witch hazel	FACU	5' ht.	Container grown #5	12' O.C. naturalized spacing
<i>Rhus typhina</i>	Staghorn Sumac	UPL	5' ht.	Container grown #5	12' O.C. naturalized spacing
<i>Viburnum prunifolium</i>	Blackhaw	FACU	5' ht.	Container grown #5	12' O.C. naturalized spacing

Note: Upland Forest Planting zones will be seeded with Ernst's Maryland Upland Mix (ERNMX-172) at a rate of 15lb per acre. A cover crop will also be applied as specified by the ERNMX-172 seed mix specification.

FLOODPLAIN FOREST PLANTING AREAS					
Vegetation Strata/Species Name	Common Name	Indicator Status	Size	Type	Placement
Canopy Trees					
<i>Acer rubrum</i>	Red maple	FAC	1/2" Caliper 5' ht.	Container grown #3	12' O.C. naturalized spacing
<i>Acer saccharinum</i>	Silver maple	FACW	1/2" Caliper 5' ht.	Container grown #3	12' O.C. naturalized spacing
<i>Platanus occidentalis</i>	American sycamore	FACW	1/2" Caliper 5' ht.	Container grown #3	12' O.C. naturalized spacing
<i>Quercus bicolor</i>	Swamp white oak	FACW	1/2" Caliper 5' ht.	Container grown #3	12' O.C. naturalized spacing
<i>Quercus palustris</i>	Pin oak	FACW	1/2" Caliper 5' ht.	Container grown #3	12' O.C. naturalized spacing
<i>Salix nigra</i>	Black willow	OBL	1/2" Caliper 5' ht.	Container grown #3	12' O.C. naturalized spacing
Understory Trees					
<i>Alnus serrulata</i>	Smooth alder	OBL	3' ht.	Container grown #5	Groups of 3 or 5 @ 6' OC
<i>Cephalanthus occidentalis</i>	Buttonbush	OBL	3' ht.	Container grown #5	Groups of 3 or 5 @ 6' OC
<i>Clethra alnifolia</i>	Sweet pepperbush	FACW	3' ht.	Container grown #5	Groups of 3 or 5 @ 6' OC
<i>Ilex verticillata</i>	Winterberry	FACW	3' ht.	Container grown #5	Groups of 3 or 5 @ 6' OC
<i>Salix exigua</i>	Sandbar willow	FACW	3' ht.	Container grown #5	Groups of 3 or 5 @ 6' OC
<i>Salix sericea</i>	Silky willow	OBL	3' ht.	Container grown #5	Groups of 3 or 5 @ 6' OC

Note: Floodplain Forest Planting zones will be seeded with Ernst's FACW Wetland Meadow Mix (ERNMX-122) at a rate of 20lb per acre. A cover crop will also be applied as specified by the ERNMX-122 seed mix specification.

HARFORD COUNTY, MARYLAND

HARFORD COMMUNITY COLLEGE STREAM RESTORATION LANDSCAPING DETAILS

Drawn By : _____ NH, MK	Scale : <u>NOT TO SCALE</u>
Designed By : _____ JZ	Date : <u>MAY 2025</u>
Reviewed By : _____ RD	
Drawing No. <u>LD-01</u> of <u>LD-01</u>	Sheet No. <u>24</u> of <u>25</u>

RK&K
P: 410.728.2900
700 E. Pratt Street, Suite 500 | Baltimore, MD 21202

Engineers | Construction Managers | Planners | Scientists
www.rk.com

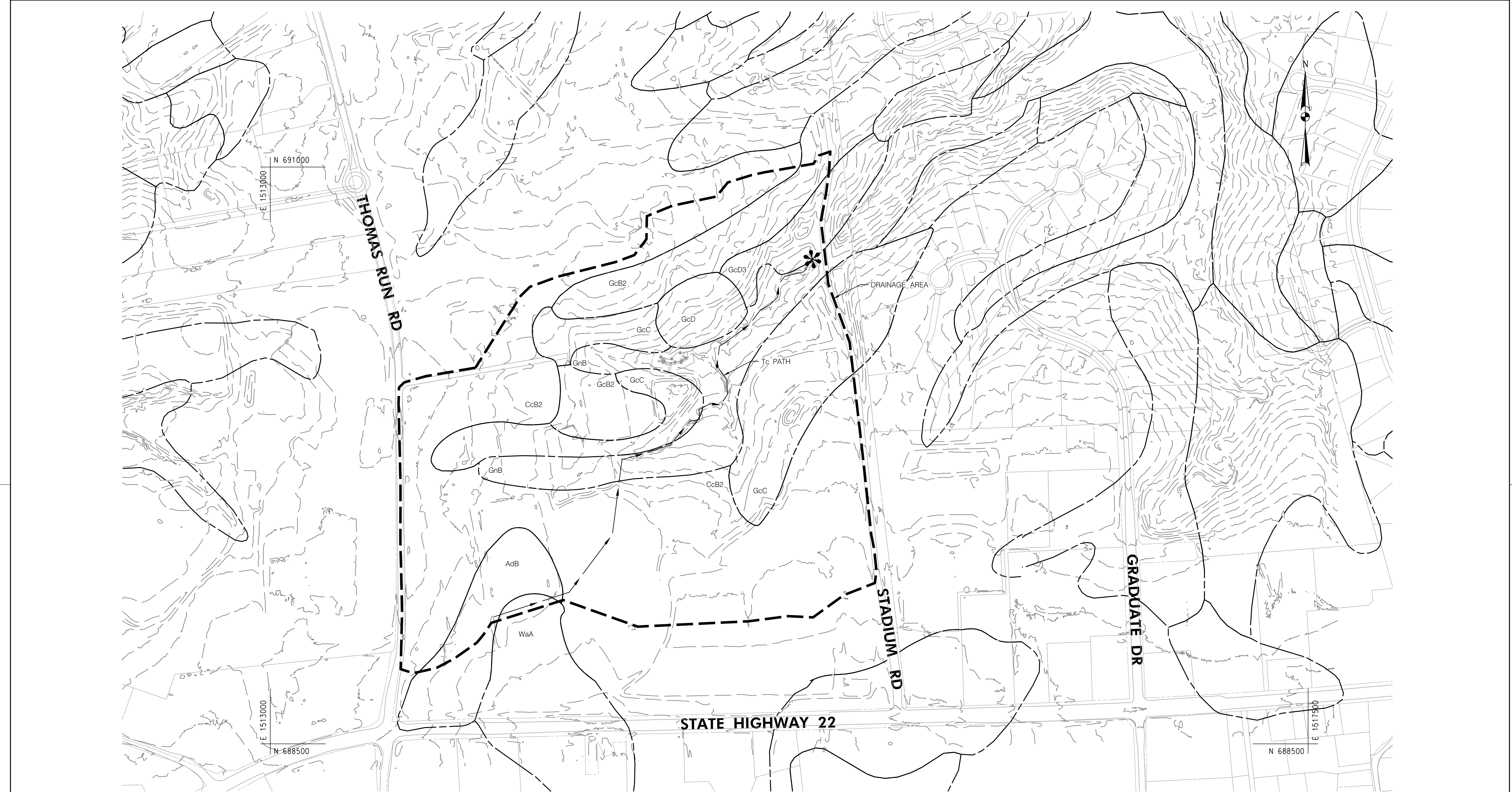
Responsive People | Creative Solutions

TREE PLANTING - B&B WITH STAKES
NOT TO SCALE

PROFESSIONAL CERTIFICATION

I HEREBY CERTIFY THAT THESE DOCUMENTS WERE PREPARED OR APPROVED BY ME, AND THAT I AM A DULY LICENSED PROFESSIONAL ENGINEER UNDER THE LAWS OF THE STATE OF MARYLAND, LICENSE NO. 200370, EXPIRATION DATE: 2025/03/19.

BY: jphaley -



RK&K

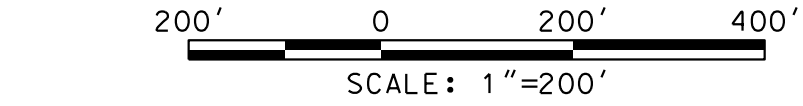
P: 410.728.2000
700 E. Pratt Street, Suite 500 | Baltimore, MD 21202
Engineers | Construction Managers | Planners | Scientists
www.rkk.com
Responsive People | Creative Solutions

LEGEND
DRAINAGE AREA TO POI
Tc PATH
POI
EXISTING MAJOR CONTOUR
PROPERTY BOUNDARY
LIMIT OF DISTURBANCE
SOIL BOUNDARY

*

LOD

RUNOFF CONDITIONS	
	POI1
DRAINAGE AREA (AC)	71.82
IMPERVIOUS AREA (AC)	21.25
TIME OF CONCENTRATION (HR)	0.41
CURVE NUMBER	73



PROFESSIONAL CERTIFICATION

I HEREBY CERTIFY THAT THESE DOCUMENTS WERE PREPARED OR APPROVED BY ME,
AND THAT I AM A DULY LICENSED PROFESSIONAL ENGINEER UNDER THE LAWS OF
THE STATE OF MARYLAND. LICENSE NO. 200370, EXPIRATION DATE: 2025/03/19.

PROJECT CONTRACT: 21-097 TO #25	Revisions
GP #XXX-XXXXX-XXXX	
SIGN AND SEAL	

HARFORD COUNTY, MARYLAND

HARFORD COMMUNITY COLLEGE
STREAM RESTORATION
DRAINAGE AREA MAP

Drawn By : NH, MK

Designed By : JZ

Reviewed By : RD

Drawing No. DA-01 of DA-01

Scale : 1" = 200'

Date : MAY 2025

Sheet No. 25 of 25